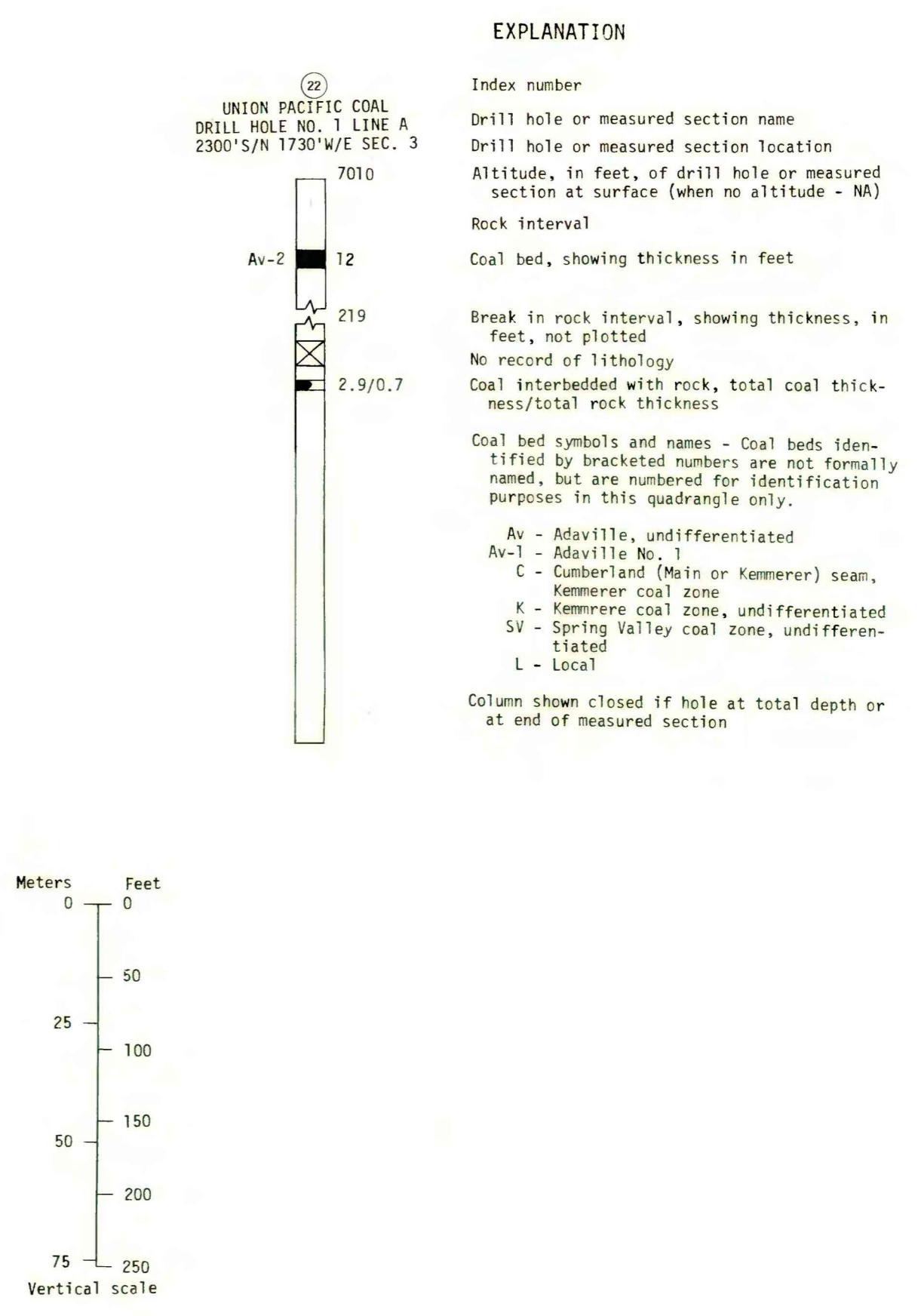
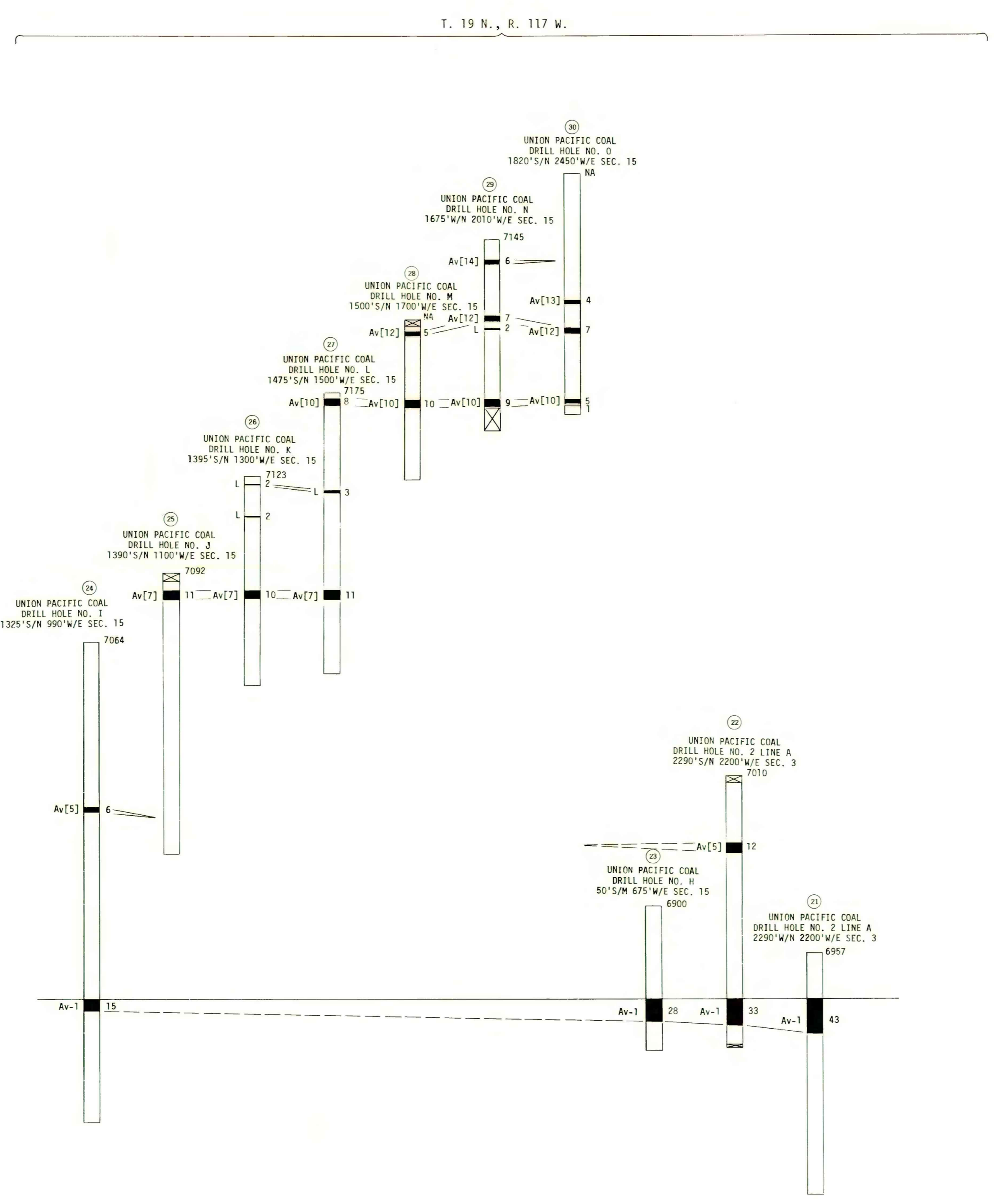
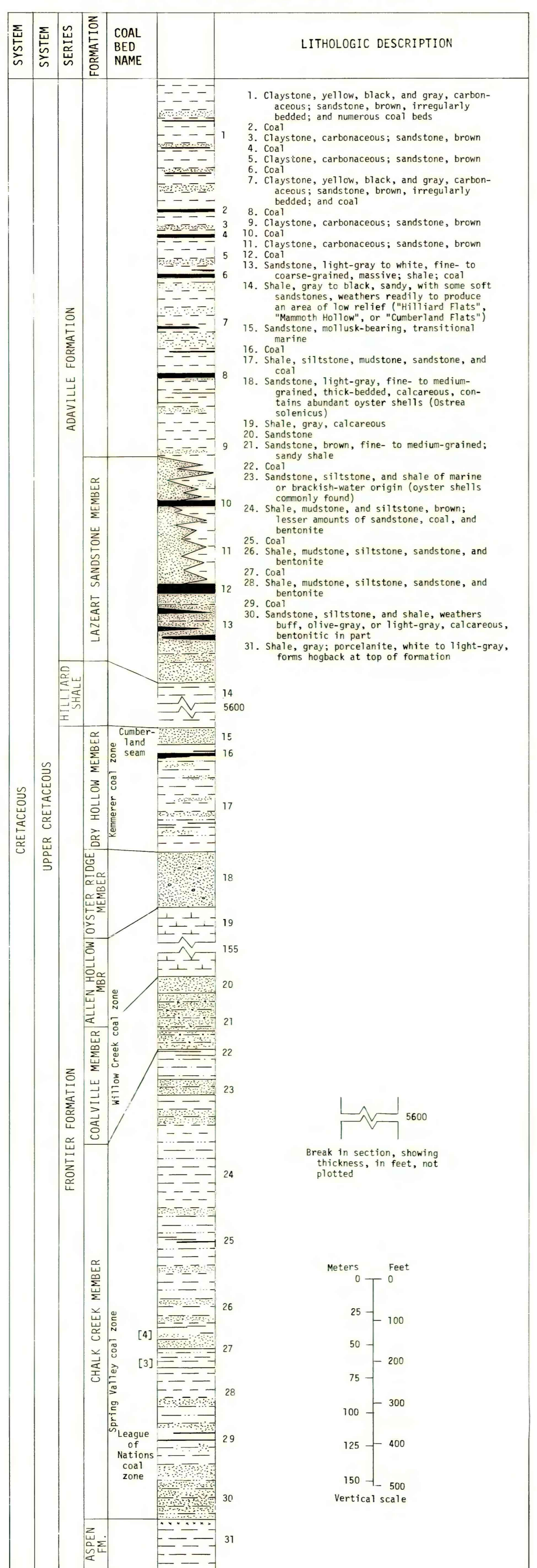


This report has not been edited for conformity with U.S. Geological Survey editorial standards or stratigraphic nomenclature.

CORRELATION OF COAL BEDS IN DRILL HOLES AND MEASURED SECTIONS

COMPOSITE COLUMNAR SECTION



COAL RESOURCE OCCURRENCE MAP OF THE ELKOL QUADRANGLE, LINCOLN COUNTY, WYOMING
BY
DAMES & MOORE
1979