





3867 1
KEMMERER
1:62,500

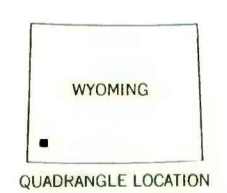
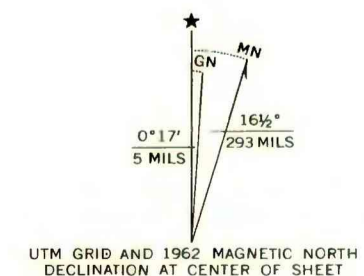


- EXPLANATION**
-  NON-FEDERAL COAL LAND - Land for which the Federal Government does not own the coal rights, and for which the coal-development potential is not rated.
 -  AREA OF HIGH COAL-DEVELOPMENT POTENTIAL - Area has mining-ratio values ranging from 0 to 10.
 -  AREA OF UNKNOWN COAL-DEVELOPMENT POTENTIAL - Area contains no known coal in beds 5 feet (1.5 m) or more thick, but coal-bearing units are present in area at depth of less than 3,000 feet (914 m).
 -  AREA OF NO COAL-DEVELOPMENT POTENTIAL - Area contains no coal-bearing units within 200 feet (61 m) of the surface.

Base from U.S. Geological Survey, 1962

Compiled in 1979

ELKOL SW
3867 1 SW



This report has not been edited for conformity with U.S. Geological Survey editorial standards or stratigraphic nomenclature.

**COAL DEVELOPMENT POTENTIAL MAP OF THE ELKOL QUADRANGLE,
LINCOLN COUNTY, WYOMING**
BY
DAMES & MOORE
1979