

EXPLANATION

ISOPACHS - Showing thickness of coal, in feet. Long dashed where inferred. Isopach interval 1 foot.

STRUCTURE CONTOURS - Drawn on top of coal bed. Solid where vertical accuracy within 40 feet; long dashed where vertical accuracy possibly not within 40 feet. Contour interval 100 feet (31 m). Datum is mean sea level.

DRILL HOLE - Showing altitude of top of coal bed, and thickness of coal, in feet.

POINT OF MEASUREMENT - Showing altitude of top of coal bed, and thickness of coal, in feet. Altitudes not shown for underground mine measured sections. Includes all points of measurement other than drill holes.

INTERBEDDED COAL AND ROCK - Showing total coal thickness/rock thickness.


Fa - Fairfield coal group

COAL BED SYMBOLS AND NAMES - Coal beds identified by bracketed numbers are not formally named, but are numbered for identification purposes in this quadrangle only.

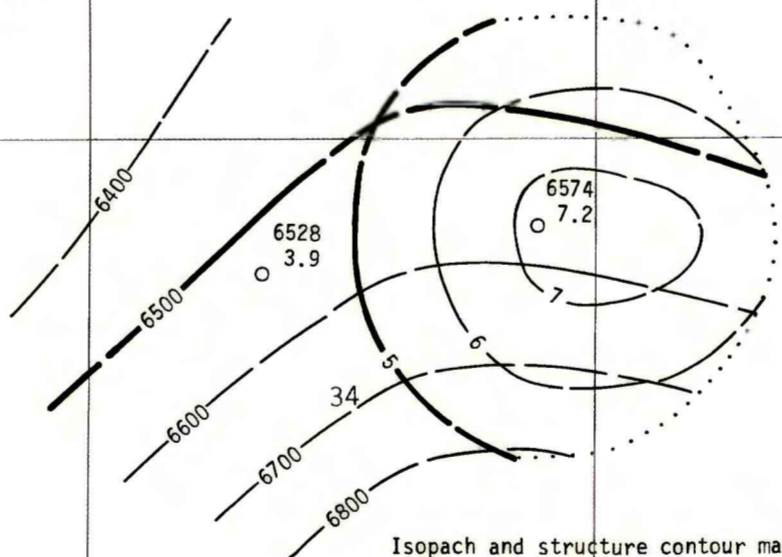
TRACE OF COAL BED OUTCROP - Showing symbol of name of coal bed as listed above. Arrow points toward coal-bearing area. Short dashed where inferred by present authors.

INFERRED LIMIT OF BURNED AND CLINKERED COAL - Arrow points toward area of baked and fused rock.

To convert feet to meters, multiply feet by 0.3048.




NOTE: Isopachs and structure contours are not drawn beyond dotted lines because of insufficient data.



Isopach and structure contour map of the Fairfield Coal Group, coal bed [126]

Isopach and structure contour map of the Fairfield Coal Group, coal bed [209]



This report has not been edited for conformity with U.S. Geological Survey editorial standards or stratigraphic nomenclature.

COAL RESOURCE OCCURRENCE MAP OF THE EASTON GULCH QUADRANGLE, MOFFAT COUNTY, COLORADO

BY
DAMES & MOORE
1979

PLATE 17
ISOPACH AND STRUCTURE CONTOUR MAPS OF THE FAIRFIELD COAL GROUP, COAL BEDS [126], [209], [49], AND [88]