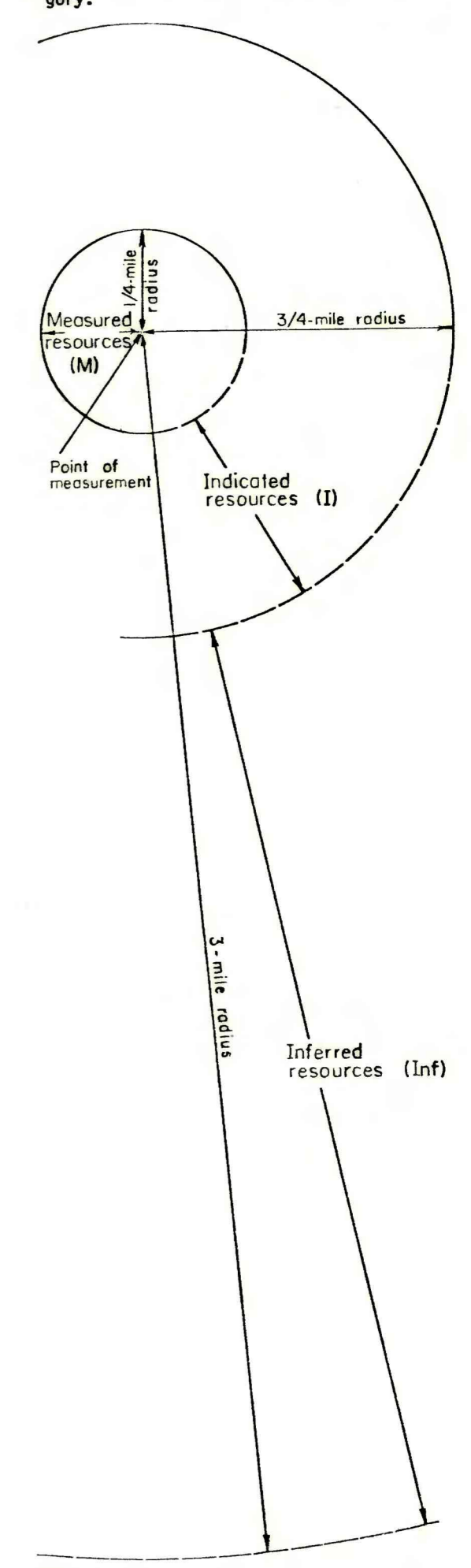
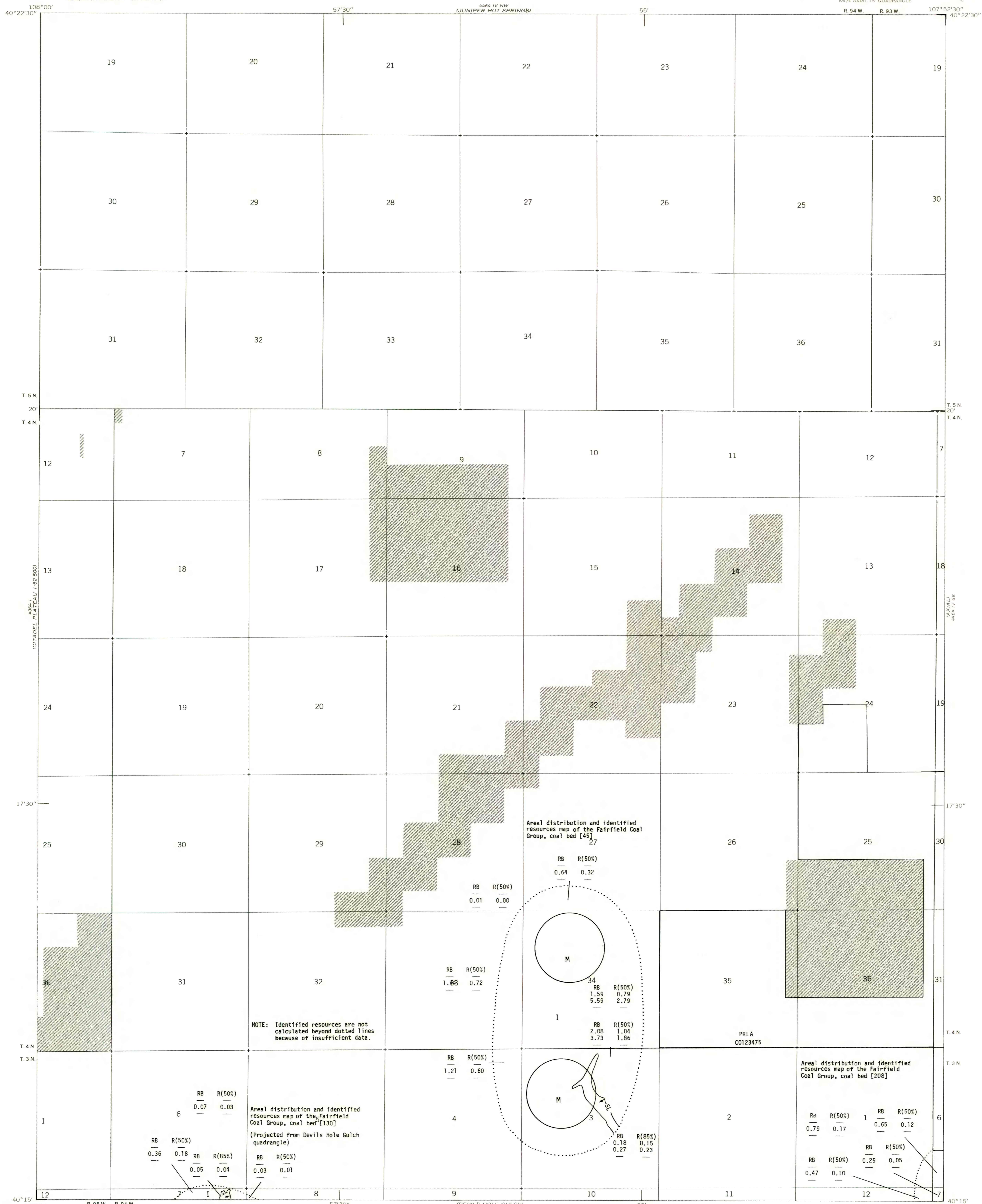


4384.1
CITADEL PLATEAU (1:62,500)



NOTE: Identified resources are not calculated beyond dotted lines because of insufficient data.

BOUNDARY LINES - Enclosing areas of measured (M), indicated (I), and inferred (Inf) coal resources.


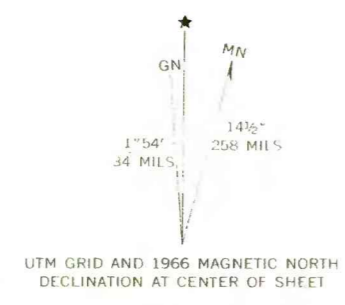
To convert short tons to metric tons, multiply short tons by 0.9072.

To convert feet to meters, multiply feet by 0.3048.

To convert miles to kilometers, multiply miles by 1.6093.

4384.1
WHITE ROCK
Map 1118E

This report has not been edited for conformity with U.S. Geological Survey editorial standards or stratigraphic nomenclature.



Compiled in 1979

COAL RESOURCE OCCURRENCE MAP OF THE EASTON GULCH QUADRANGLE, MOFFAT COUNTY, COLORADO

BY DAMES & MOORE 1979

PLATE 22
AREAL DISTRIBUTION AND IDENTIFIED RESOURCES MAPS OF THE FAIRFIELD COAL GROUP, COAL ZONE [208], COAL BEDS [45] AND [130]