

CITADEL PLATEAU
4384
162 800

EXPLANATION

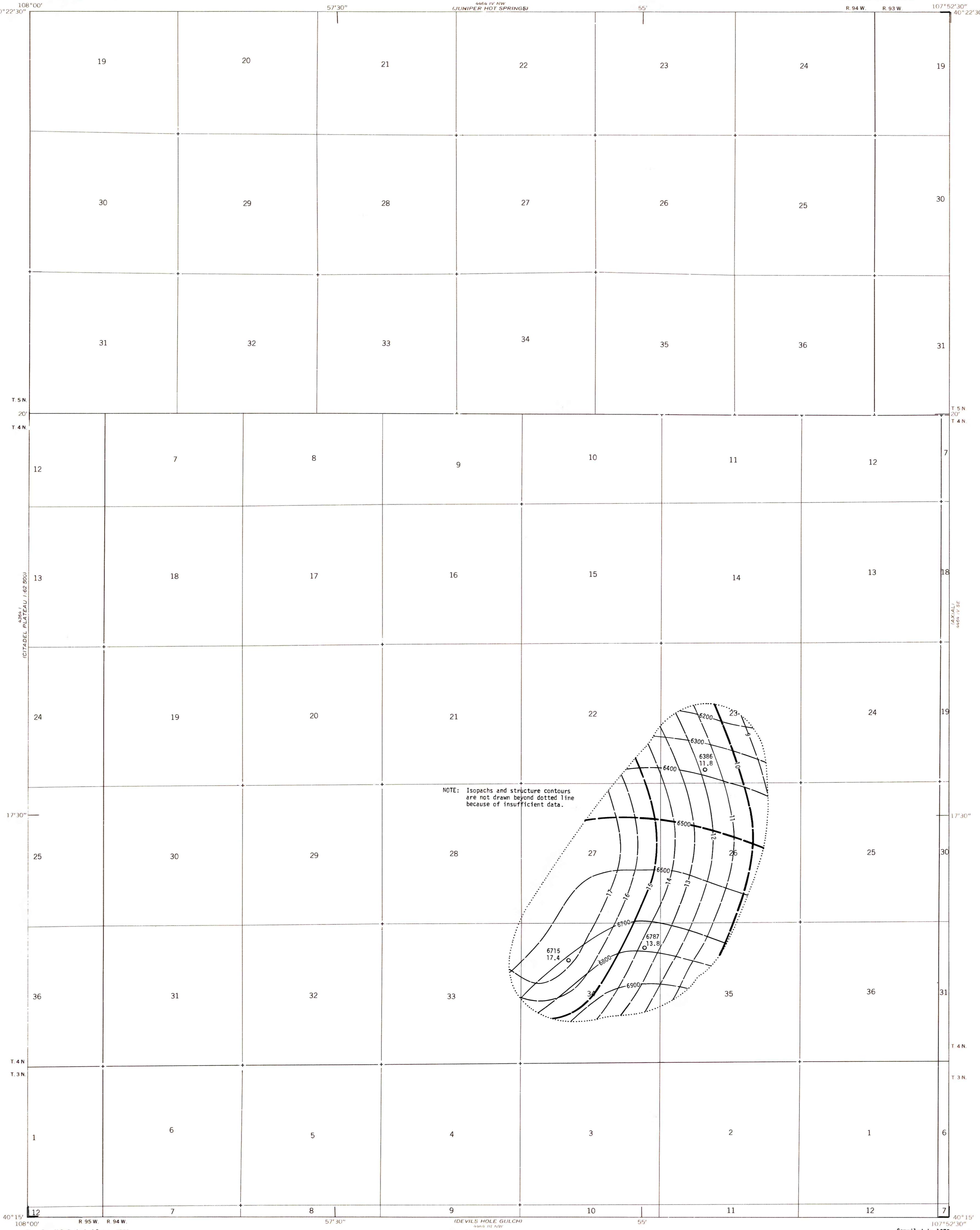
15
14
ISOPACHS - Showing thickness of coal, in feet. Long dashed where inferred. Isopach interval 1 foot.

6500
6600
STRUCTURE CONTOURS - Drawn on top of coal bed. Solid where vertical accuracy within 40 feet; long dashed where vertical accuracy possibly not within 40 feet. Contour interval 100 feet (31 m). Datum is mean sea level.

○ 6715
17.4
DRILL HOLE - Showing altitude of top of coal bed, and thickness of coal, in feet.

COAL BED SYMBOL AND NAME - Coal bed identified by bracketed numbers is not formally named, but is numbered for identification purposes in this quadrangle only.

To convert feet to meters, multiply feet by 0.3048.





NOTE: Isopachs and structure contours are not drawn beyond dotted line because of insufficient data.

Base from U.S. Geological Survey, 1966

Compiled in 1979

WHITE ROCK
386
162 800

ANIMAL 19
4384
162 800



COAL RESOURCE OCCURRENCE MAP OF THE EASTON GULCH
QUADRANGLE, MOFFAT COUNTY, COLORADO

BY
DAMES & MOORE
1979

PLATE 41
ISOPACH AND STRUCTURE CONTOUR
MAP OF THE FAIRFIELD COAL GROUP,
COAL BED [64]