COMPOSITE COLUMNAR SECTION

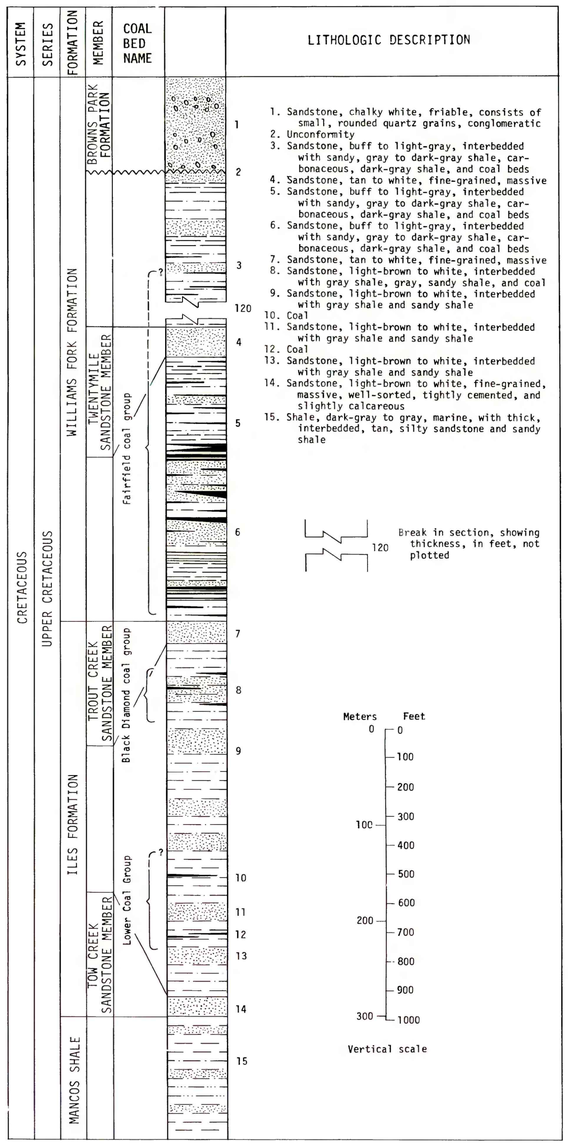

CORRELATION OF COAL BEDS IN DRILL HOLES AND MEASURED SECTIONS

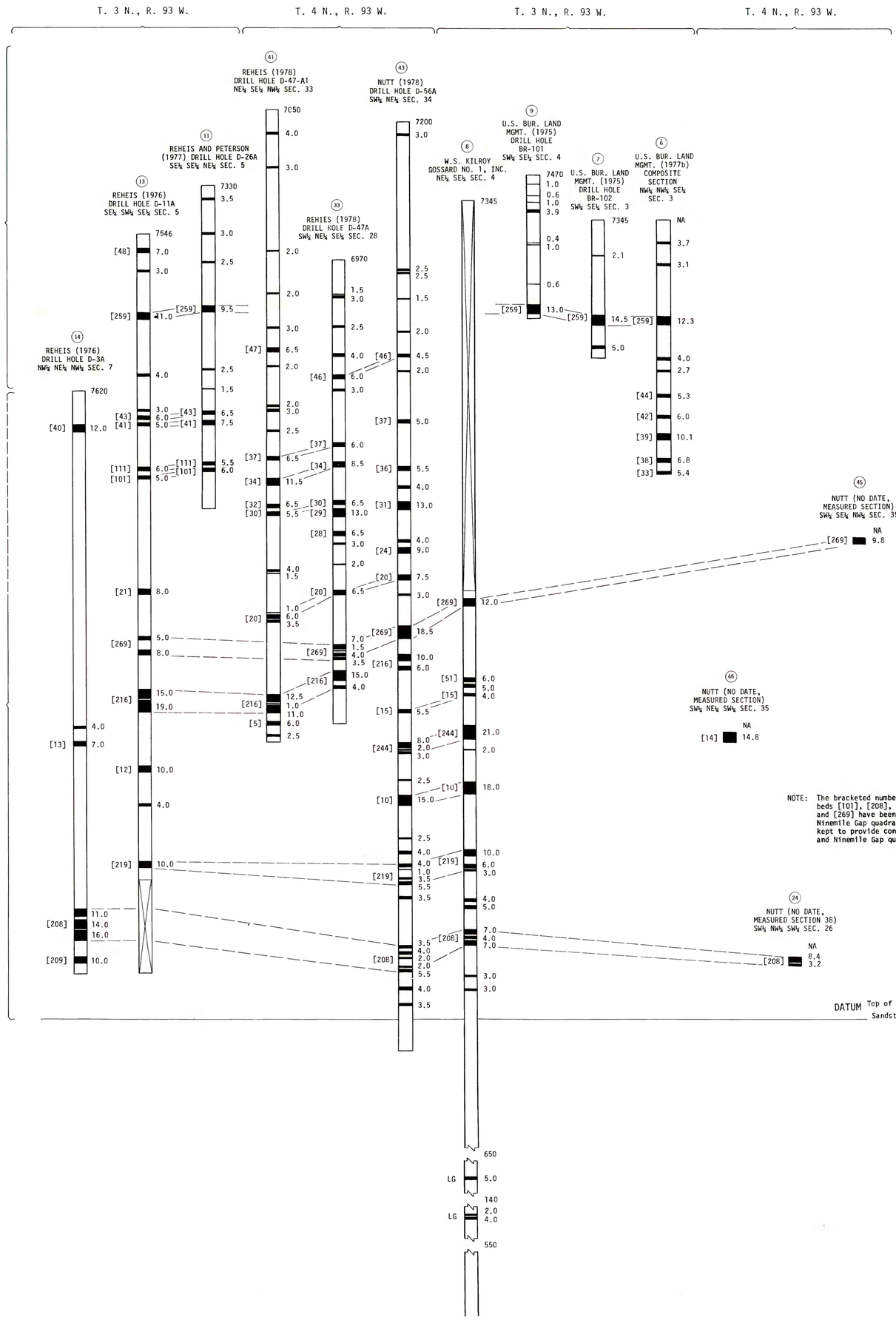

EXPLANATION

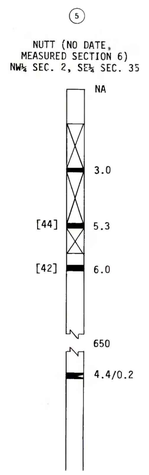

REFERENCES

Hancock, E.T., 1925, Geology and coal resources of the Axial and Monument Butte quadrangles, Moffat County, Colorado: U.S. Geol. Survey Bull. 757, 134 p.

Nutt, D.J., 1978, Drilling during 1977 in the Danforth Hills coal field, Axial and Ninemile Gap quadrangles, Moffat and Rio Blanco Counties, Colorado: U.S. Geol. Survey Open-File Report 78-273, 17 p.

_____(no date), Coal sections and map: U.S. Geol. Survey, unpublished field notes.

Reheis, M.J., 1976, Reconnaissance drilling in the Danforth Hills coal field, Moffat and Rio Blanco Counties, Colorado, Aug. - Sept., 1976: U.S. Geol. Survey Open-File Report 76-870, 74 p.

_____ 1978, Drilling during 1978 in the Danforth Hills coal field, Easton Gulch, Devils Hole Gulch, Axial, and Ninemile Gap quadrangles, Moffat and Rio Blanco Counties, Colorado: U.S. Geol. Survey Open-File Report 78-1031, 38 p.

Reheis, M.J., and Peterson, J.E., 1977, Reconnaissance drilling in the Danforth Hills coal field, Moffat and Rio Blanco Counties, Colorado, Sept. - Oct., 1976: U.S. Geol. Survey Open-File Report 77-42, 67 p.

U.S. Bureau of Land Management, 1975, Resource and potential reclamation evaluation, Tzylor Creek study site, Axial Basin coal field: U.S. Bureau of Land Management EMRIA Report No. 3-1975.

_____ 1977b, W.R. Grace and Co., Mine and reclamation plan, in Final environmental statement, northwest Colorado coal: v. 2, Site specific analysis, p. GII-5.

COAL RESOURCE OCCURRENCE MAP OF THE AXIAL QUADRANGLE, MOFFAT COUNTY, COLORADO

BY

DAMES & MOORE

1979

UNITED STATES
DEPARTMENT OF THE INTERIOR
GEOLOGICAL SURVEY

OPEN FILE REPORT 79-1402
PLATE 3 OF 68

This report has not been edited for conformity with U.S. Geological Survey editorial standards or stratigraphic nomenclature.

Compiled in 1979

PLATE 3
SHEET 1 OF 2
COAL DATA SHEET