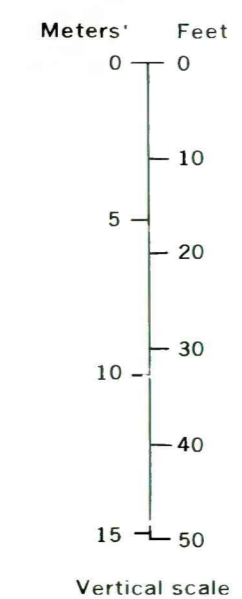
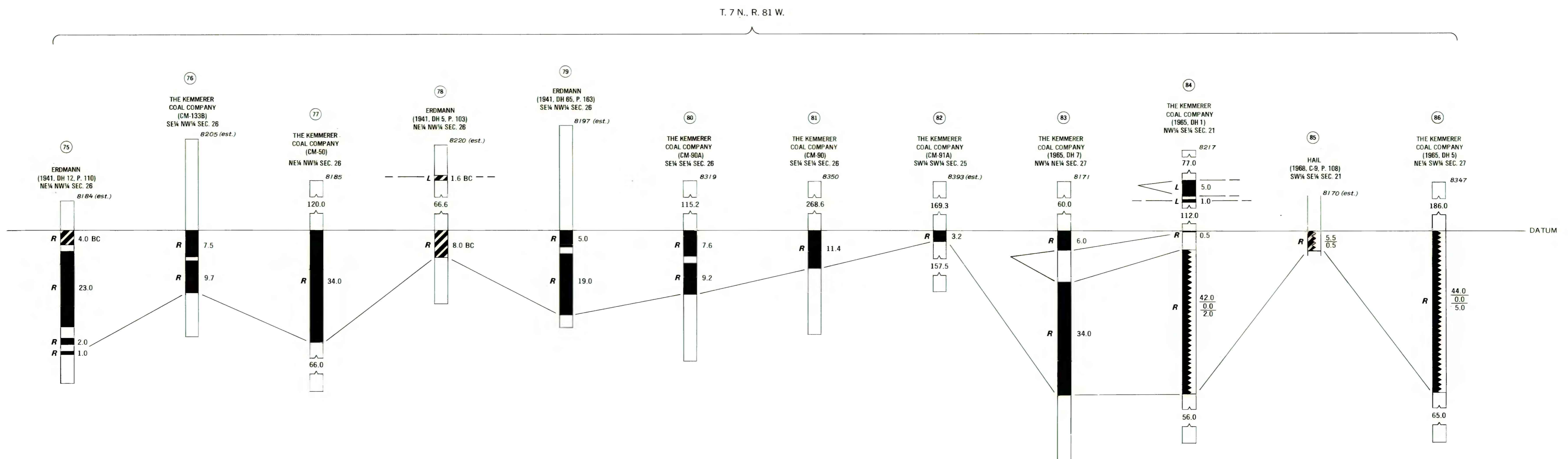
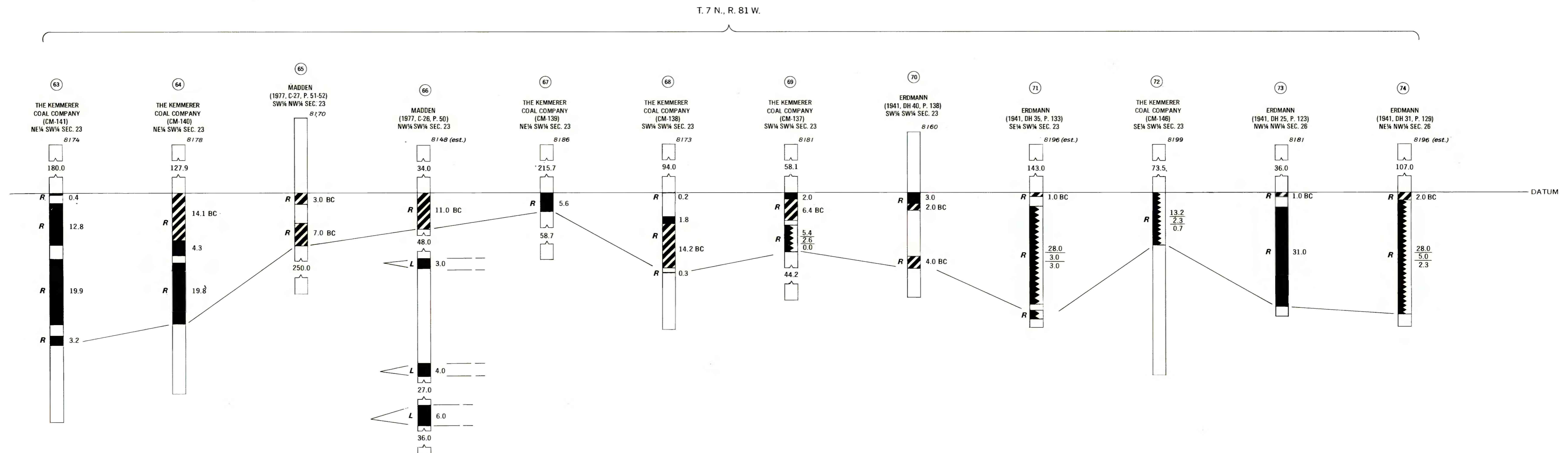


CORRELATION OF COAL BEDS IN DRILL HOLES AND MEASURED SECTIONS



This report has not been edited for conformity with Geological Survey editorial standards or stratigraphic nomenclature.

COAL RESOURCE OCCURRENCE MAP OF THE COALMONT QUADRANGLE,  
JACKSON COUNTY, COLORADO  
BY  
AAA ENGINEERING AND DRAFTING, INC.  
1980