

MCZ17 - Main Coal Zone Bed No. 1. Query indicates an uncertain equivalency with other beds of the same number.

L - Local coal bed

COAL BED SYMBOLS AND NAMES - The numbered coal beds have been correlated over small areas, generally within the quadrangle; the sequential numbering does not necessarily reflect the true stratigraphic position of one coal bed with respect to another.

--- **BM CZ** ---

TRACE OF BASE OF MAIN COAL ZONE - Coal may or may not be present. Dashed where approximately located; dotted where concealed. Arrow points to coal-bearing formation.

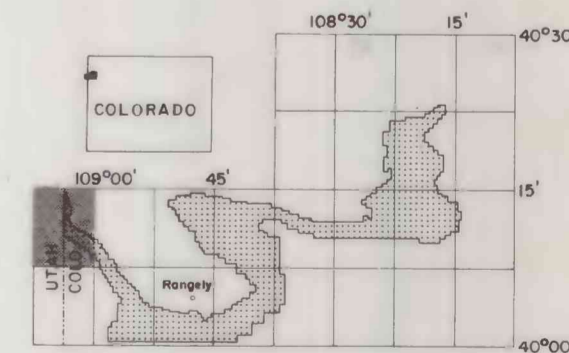
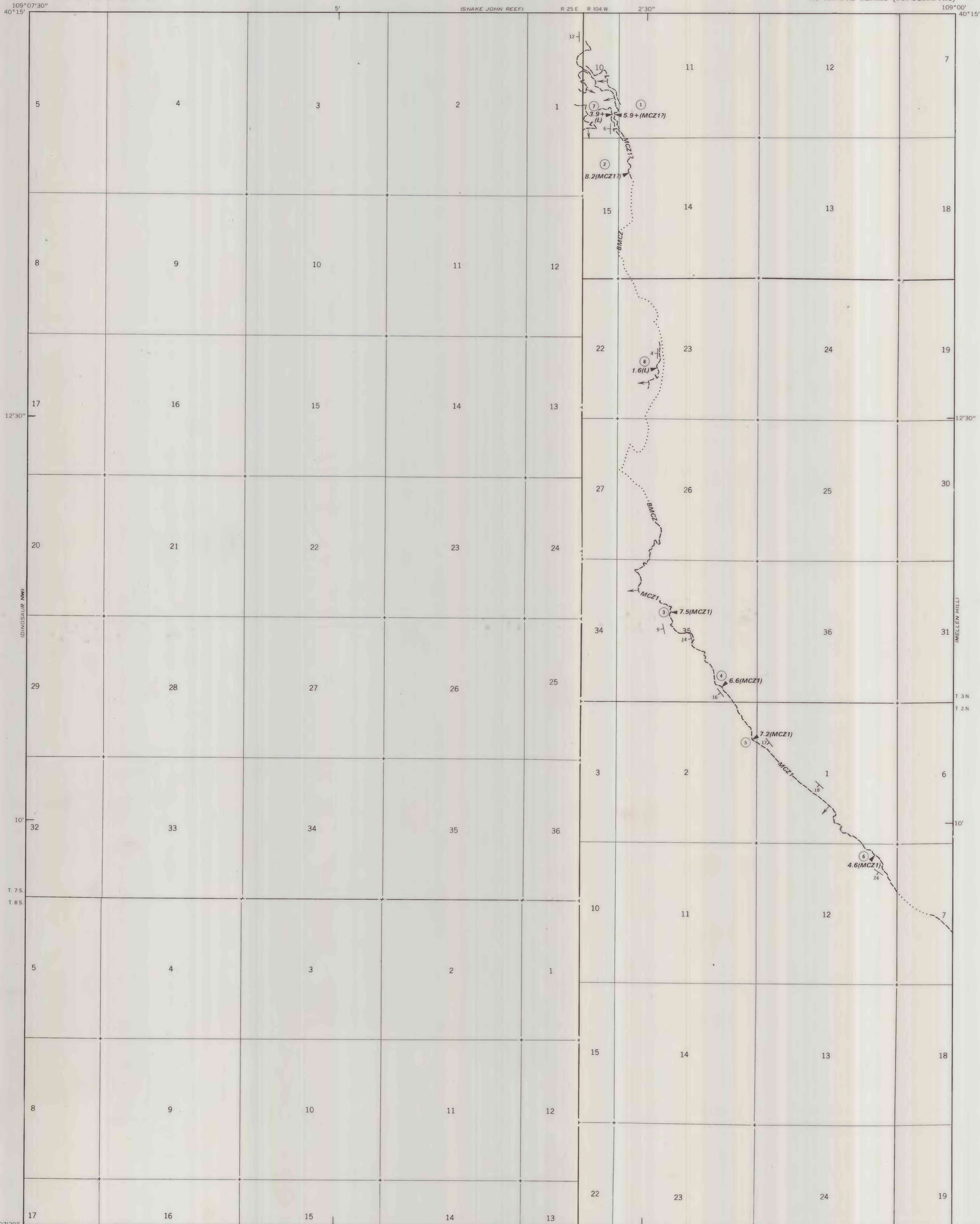
--- **7.2** --- **MCZ1** ---

TRACE OF COAL BED OUTCROP - Showing thickness of coal, in feet, measured at triangle. Letters and number designate name of coal bed as listed above. Arrow points toward the coal-bearing area. Index number refers to section on plate 3 of CRO map. Dashed where inferred by original author. Dotted where concealed.

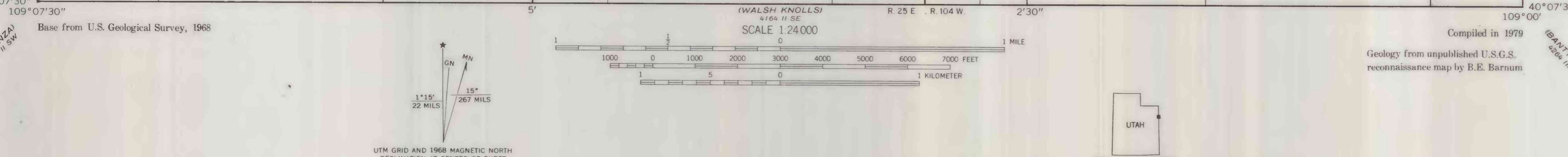
14

STRIKE AND DIP OF BEDS

To convert feet to meters, multiply feet by 0.3048.



MAP SHOWING LOCATION OF THE DINOSAUR QUADRANGLE (SHADED) AND THE LOWER WHITE RIVER KNOWN RECOVERABLE COAL RESOURCE AREA (STIPPLED).



**COAL RESOURCE OCCURRENCE MAP OF THE DINOSAUR QUADRANGLE,
UINTAH COUNTY, UTAH AND RIO BLANCO AND MOFFAT COUNTIES, COLORADO
BY
AAA ENGINEERING AND DRAFTING, INC.
1980**