






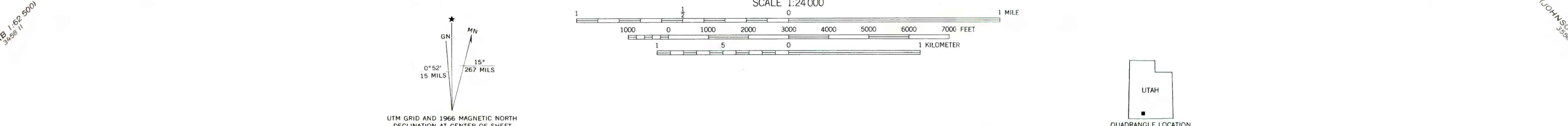




-  **KRCRA**
KRCRA BOUNDARY - Label within KRCRA boundary.
-  **NON-FEDERAL COAL LAND** - Land for which the Federal Government does not own the coal rights, and for which the Coal-Development Potential is not rated.
-  **Coal Lease U098775**
AREA OF COAL LEASE ON FEDERAL LAND - Showing coal lease number.
-  **AREA OF HIGH COAL-DEVELOPMENT POTENTIAL** - Area contains coal in beds 5 feet (1.5 m) or more thick between the coal outcrop and the 10 Mining Ratio contour.
-  **AREA OF MODERATE COAL-DEVELOPMENT POTENTIAL** - Area contains coal in beds 5 feet (1.5 m) or more thick between the 10 and 15 Mining Ratio contours.
-  **AREA OF LOW COAL-DEVELOPMENT POTENTIAL** - Area contains coal in beds 5 feet (1.5 m) or more thick between the 15 Mining Ratio contour and the Stripping Limit.
-  **AREA OF NO COAL-DEVELOPMENT POTENTIAL** - Area contains coal beds less than 5 feet (1.5 m) thick, or coal is over 5 feet (61 m) thick but under more than 200 feet (61 m) or overburden.



COAL DEVELOPMENT POTENTIAL MAP OF THE BALD KNOLL QUADRANGLE,
KANE COUNTY, UTAH
BY
MEIJI RESOURCE CONSULTANTS
1979