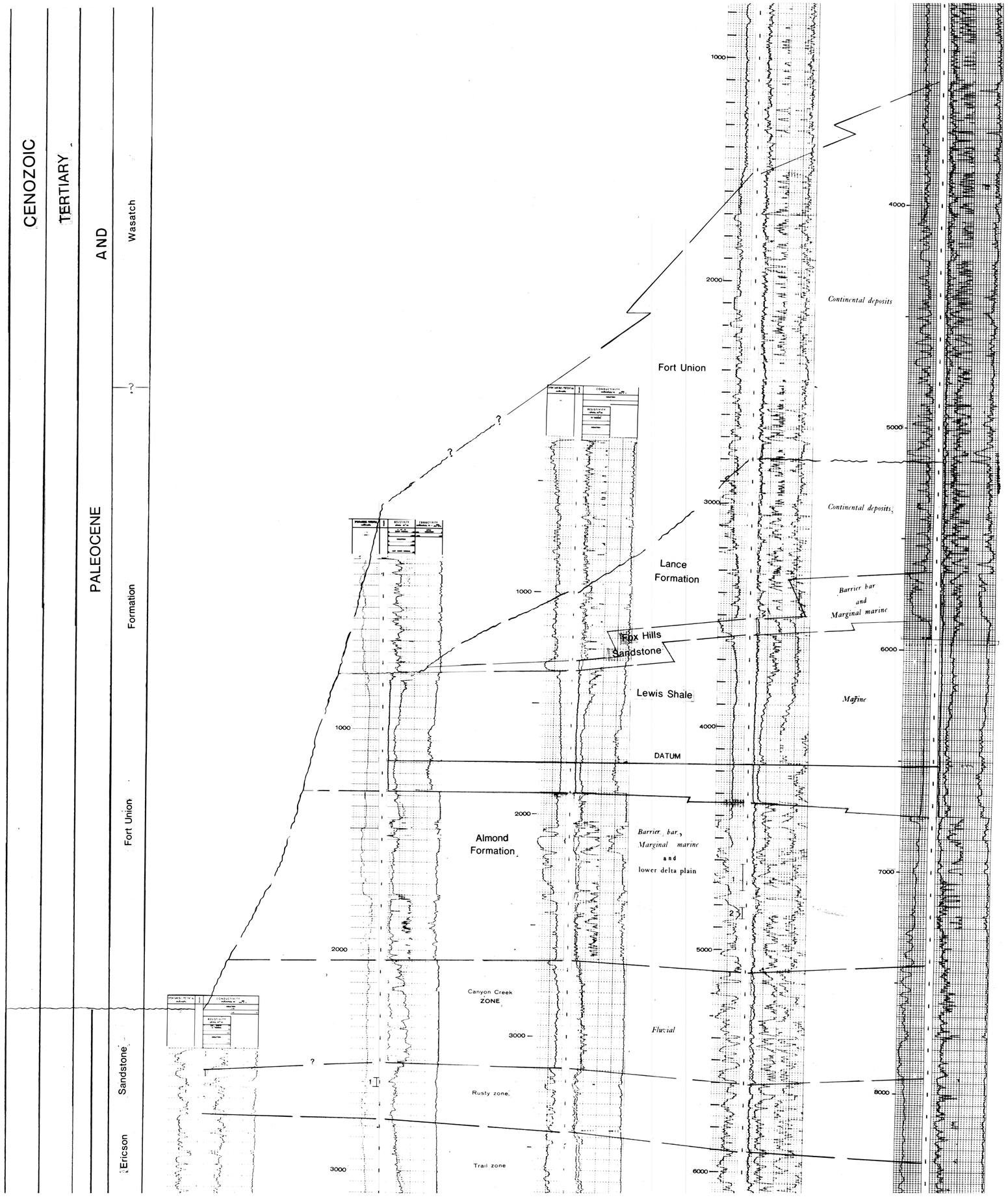

HP 3375 psi

SIP 2702 psi/60 min
HP 3312 psi

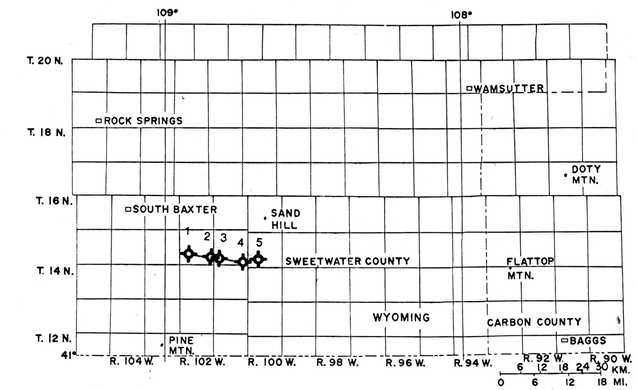

INDEX MAP

EXPLANATION

B- Bentonite correlation marker

C- Coal Correlation Marker

J- Correlatable stratigraphic horizon

Unconformity

Facies relationship and (or) formation contact, dashed where questionable, ? used to indicate higher degree of uncertainty

3 Indicates interval and number of drill stem test in each hole

Cored interval

KB 6981- Elevation of Kelly bushing in feet

DF 7294-Elevation of derrick floor in feet

Marginal marine - general environment of deposition for formation

Perforation Test-Gross interval

Oil well

Abandoned Oil Well

Gas well

Abandoned Gas Well Abd. 1972

Dry and abandoned well

TYPES OF LOGS USED

Left curve - spontaneous potential
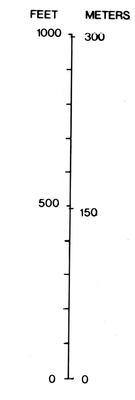
Right curves - resistivity and conductivity