


This report has not been edited for conformity with Geological Survey editorial standards or stratigraphic nomenclature.



EXPLANATION

NON-FEDERAL COAL LAND—Land for which the Federal Government does not own the coal right.

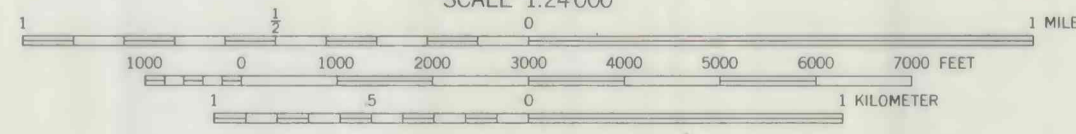
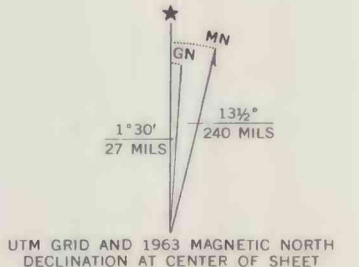
|   |   |   |   |
|---|---|---|---|
| 4 | 3 | 2 | 1 |
| 5 | 6 |   |   |
| 6 |   |   |   |
| 7 |   |   |   |

SECTION OF LAND—Showing lots and lot numbers

NOTE: BLM coal ownership data current as of Oct. 26, 1978.

NAVAJO INDIAN RESERVATION

(PINEDALE)  
4355 21 SW  
SCALE 1:24,000



COAL RESOURCE OCCURRENCE MAP OF THE OAK SPRING QUADRANGLE, MCKINLEY COUNTY, NEW MEXICO

BY  
BERGE EXPLORATION, INC.  
1979

PLATE 2  
BOUNDARY AND COAL DATA MAP

Base from U.S. Geological Survey, 1963

Compiled in 1978