

CORRELATION OF COAL BEDS IN DRILL HOLES AND MEASURED SECTIONS

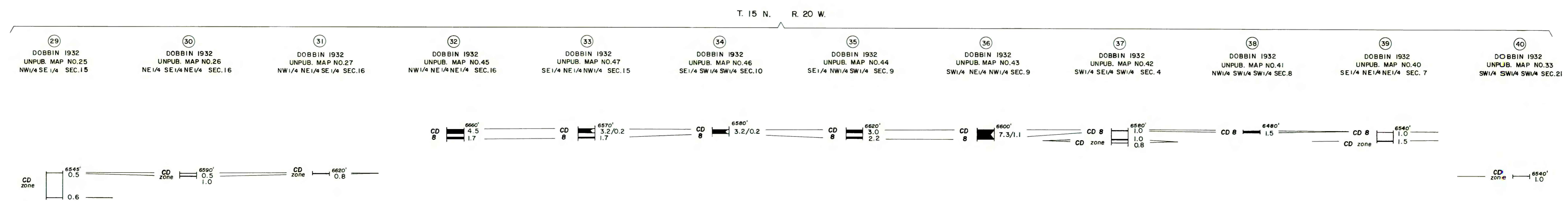
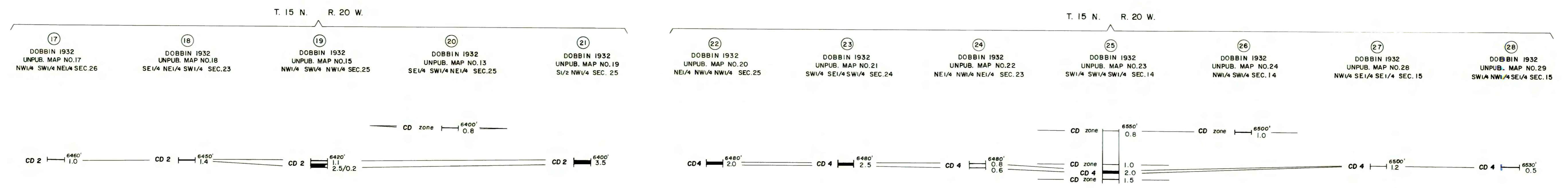
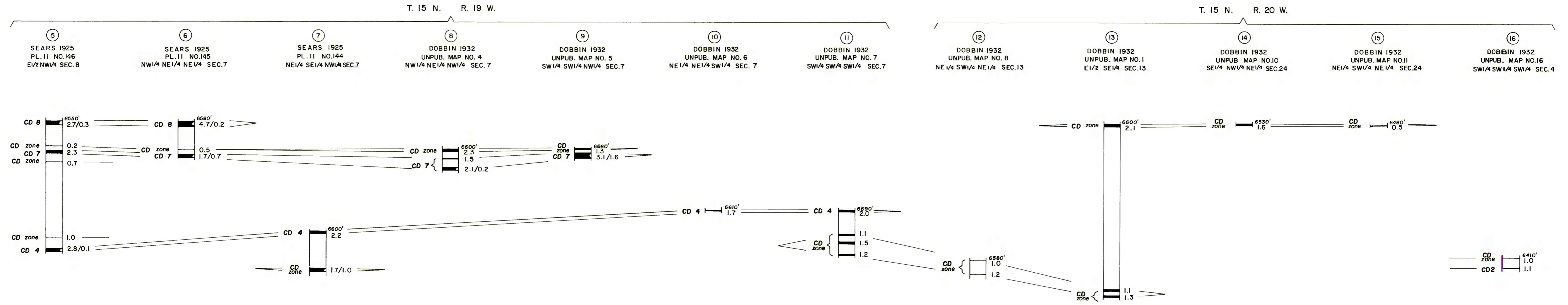
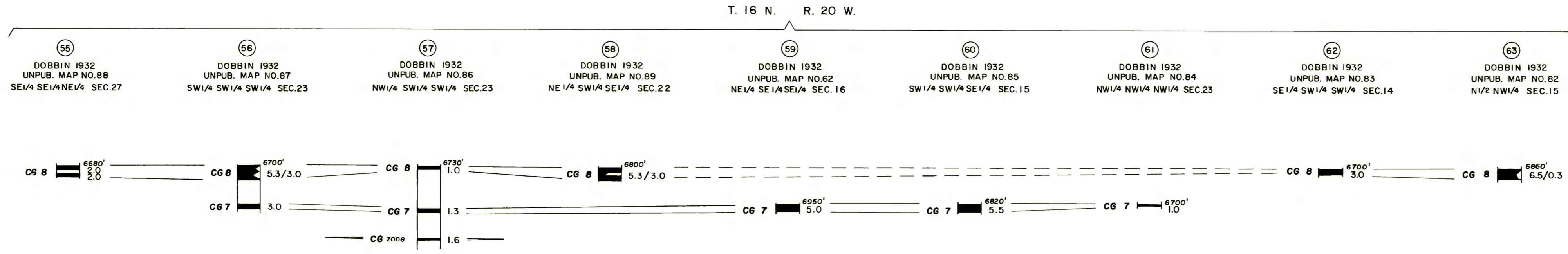


PLATE 3B
COAL DATA SHEET

COAL RESOURCE OCCURRENCE MAP OF THE SAMSON LAKE
QUADRANGLE, MCKINLEY COUNTY, NEW MEXICO
BY
BERGE EXPLORATION, INC.
1979

This report has not been edited for conformity with Geological Survey editorial standards or stratigraphic nomenclature.

OPEN FILE REPORT 80-032
PLATE 3B OF 13