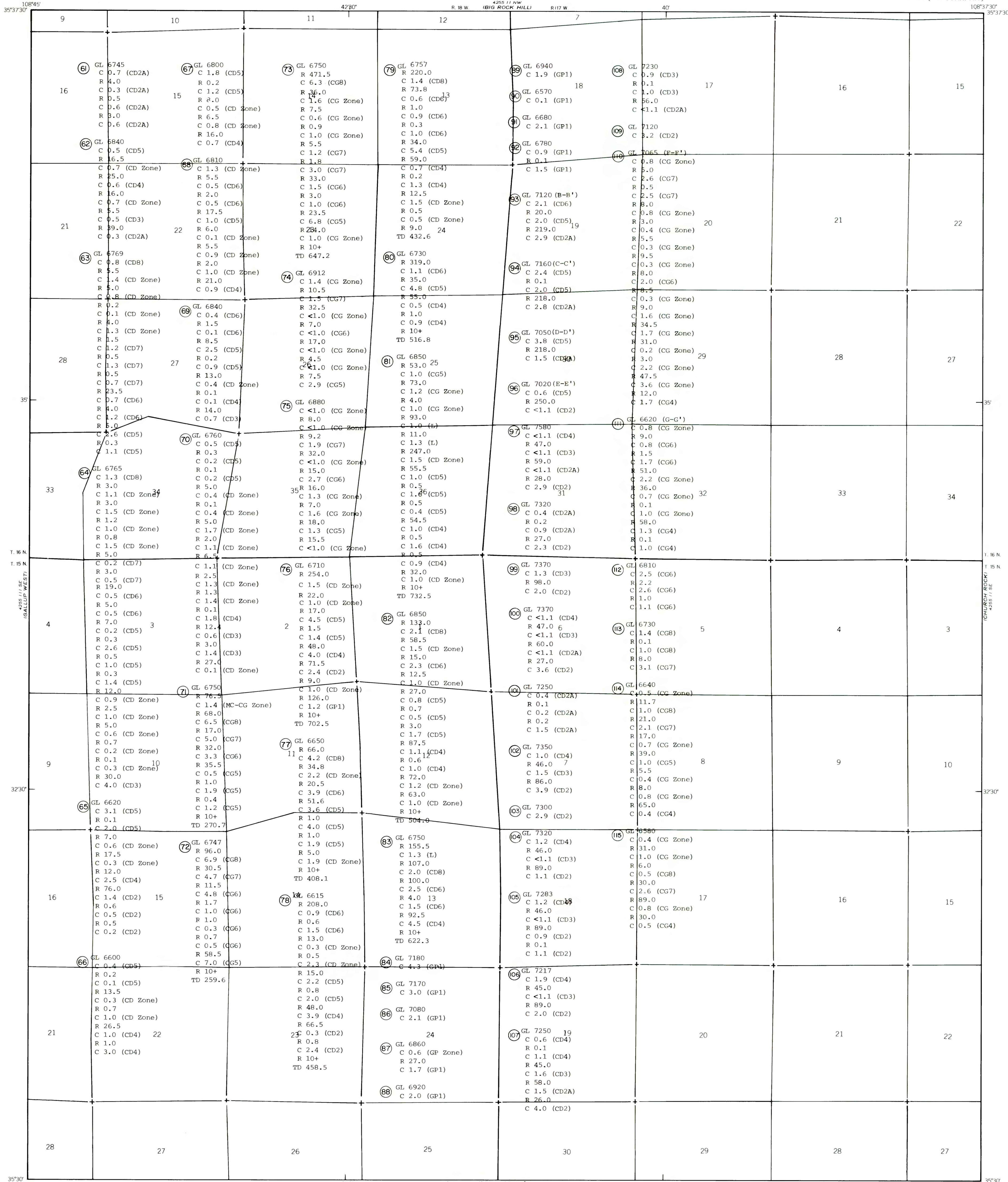


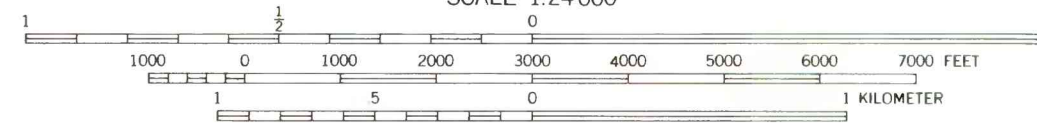
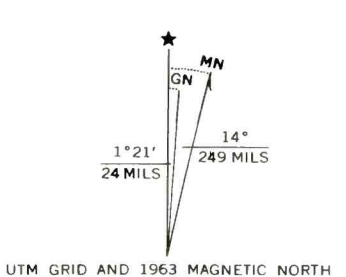
This report has not been edited
for conformity with Geological
Survey editorial standards or
stratigraphic nomenclature.

NOTE: Drill hole numbers refer to
CRO plate 1A



Base from U.S. Geological Survey, 1963

Compiled in 1978



**COAL RESOURCE OCCURRENCE MAP OF THE GALLUP EAST
QUADRANGLE, MCKINLEY COUNTY, NEW MEXICO**
BY
BERGE EXPLORATION, INC.
1979