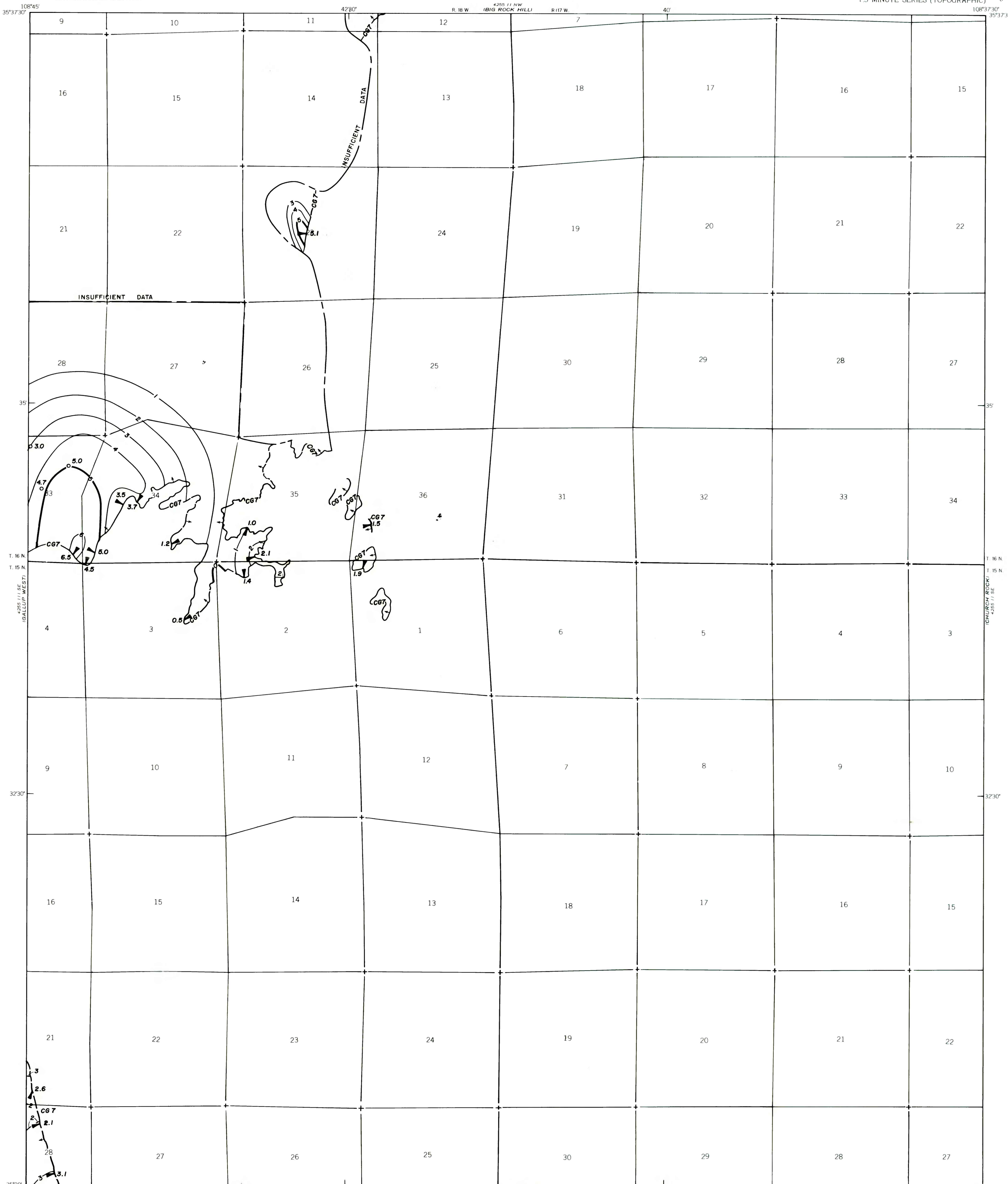
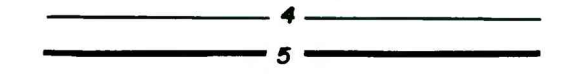


This report has not been edited for conformity with Geological Survey editorial standards or stratigraphic nomenclature.



EXPLANATION



ISOPACHS OF THE CREVASSE CANYON GIBSON NO. 7 COAL BED—Showing thickness in feet. Isopach interval 1 foot (0.3 meter).

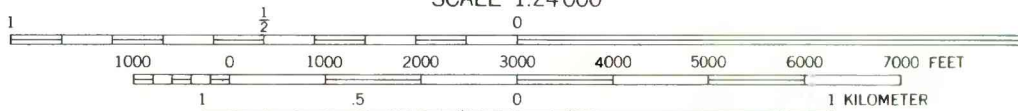
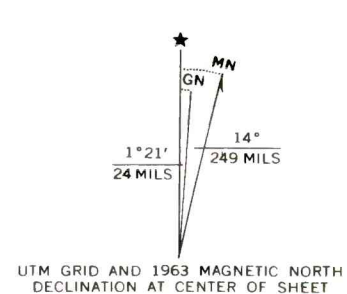
○ 3.0  
DRILL HOLE—showing thickness of the Crevasse Canyon Gibson No. 7 coal bed in feet.

— CG7 — 5.0  
TRACE OF COAL BED OUTCROP—Showing coal thickness, in feet, measured at triangle. Arrow points toward the coal-bearing area. Dashed line indicates inferred outcrop.

To convert feet to meters, multiply feet by 0.3048.

Base from U.S. Geological Survey, 1963

Compiled in 1978



**COAL RESOURCE OCCURRENCE MAP OF THE GALLUP EAST QUADRANGLE, MCKINLEY COUNTY, NEW MEXICO**  
BY  
**BERGE EXPLORATION, INC.**  
1979