

CORRELATION OF COAL BEDS IN DRILL HOLES AND MEASURED SECTIONS

COMPOSITE COLUMNAR SECTION

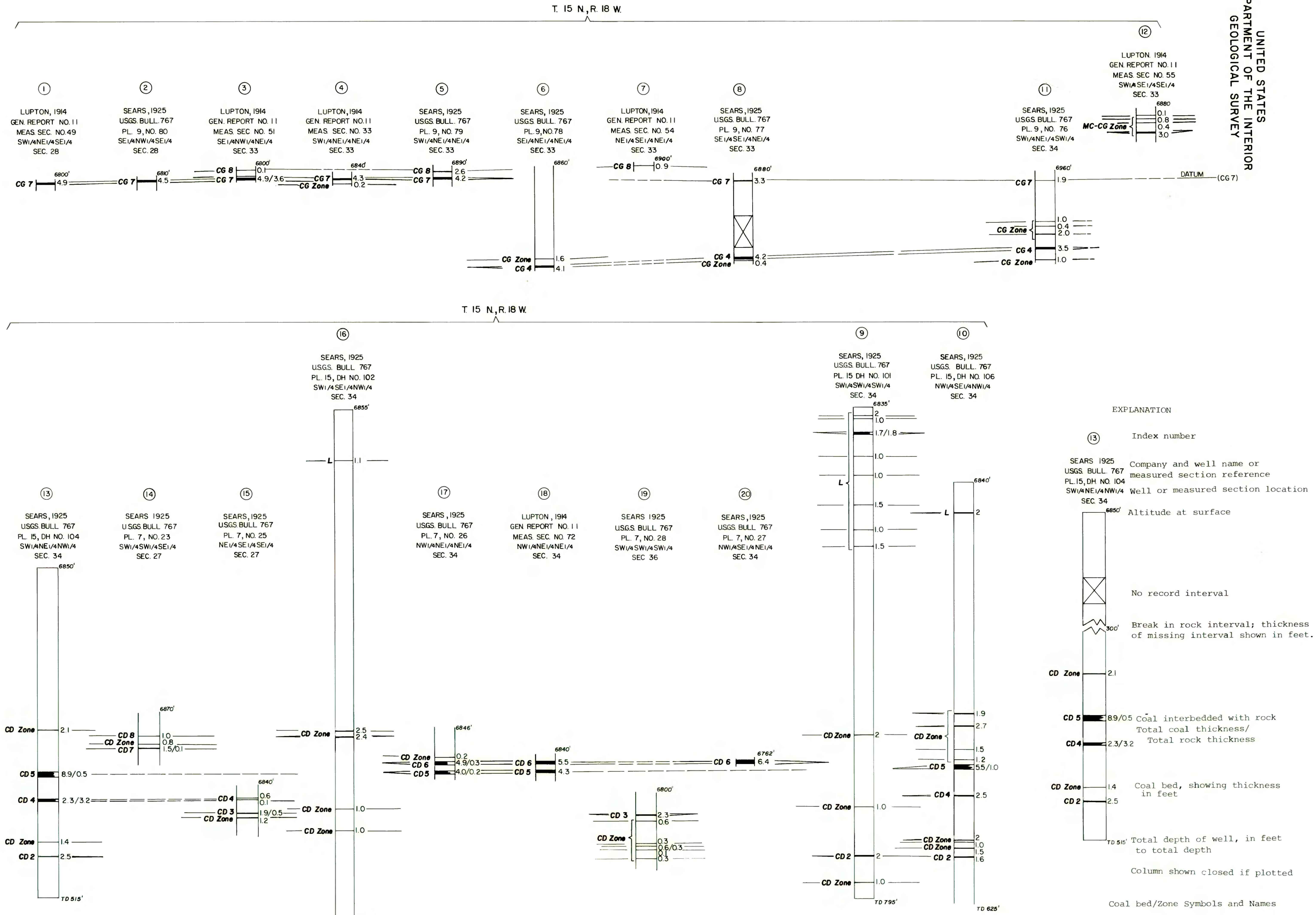
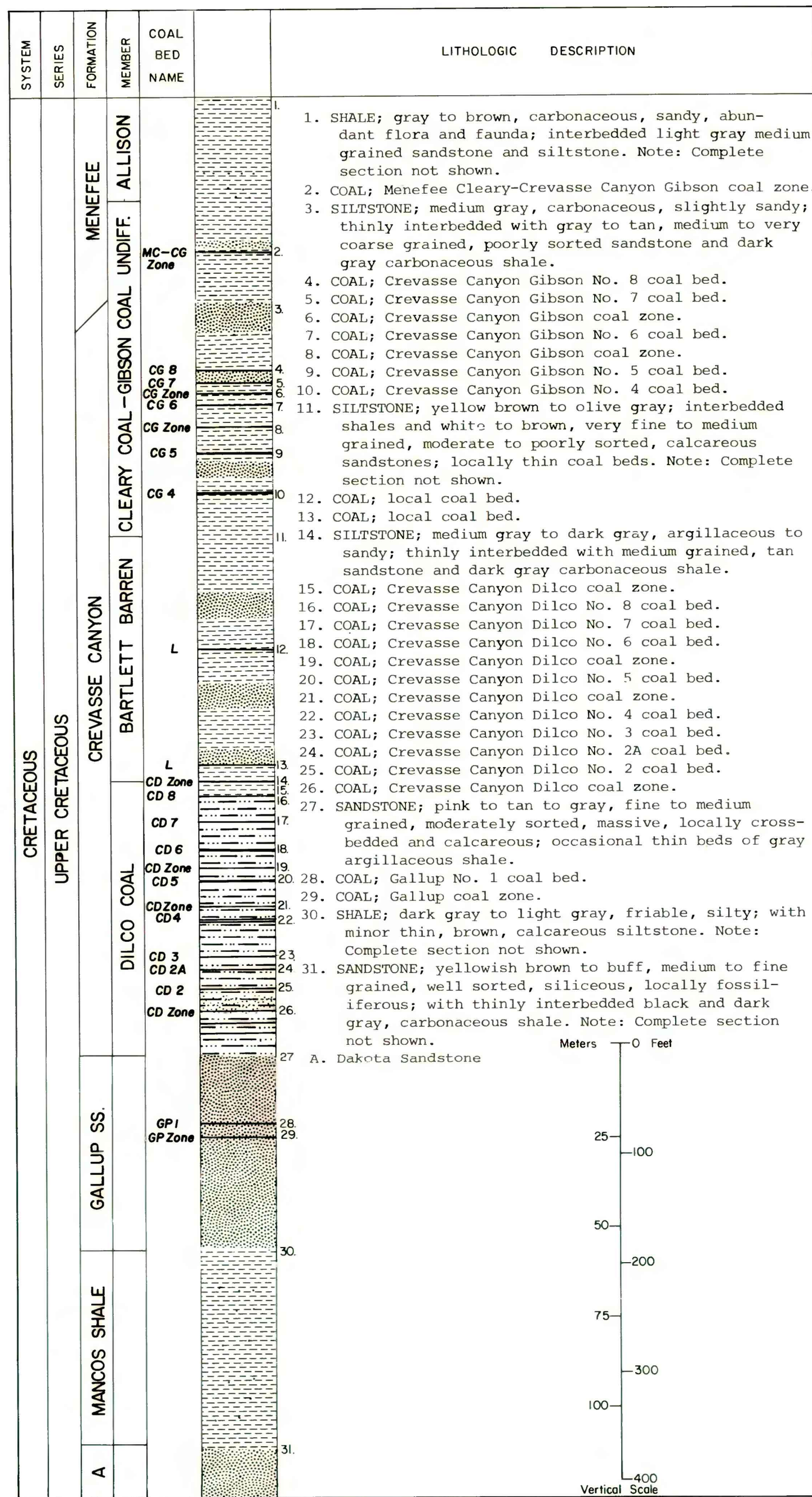
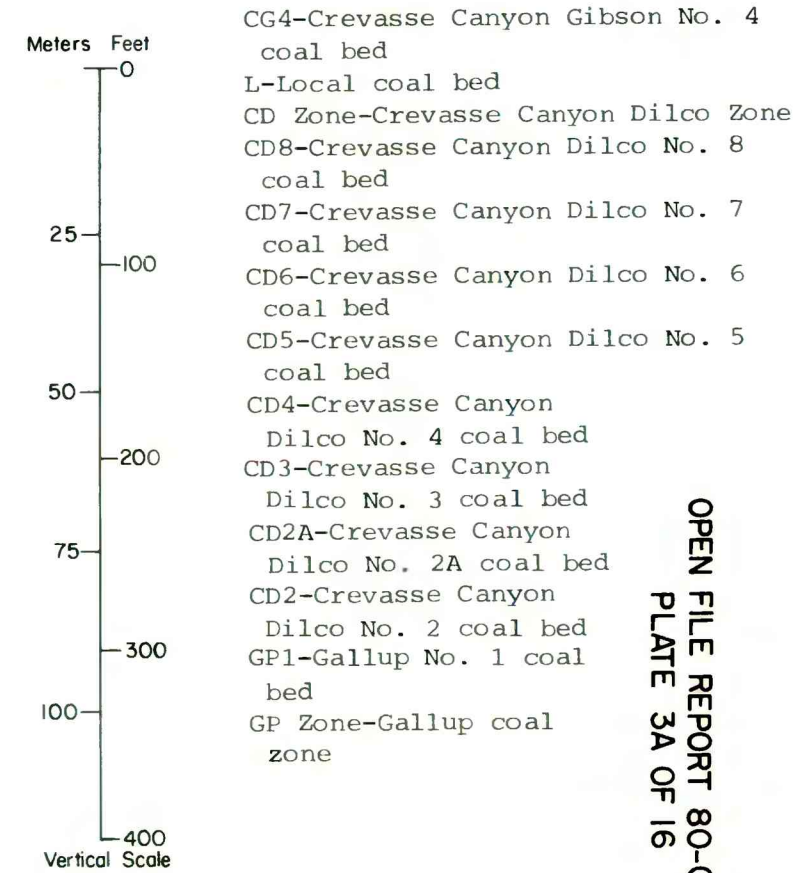
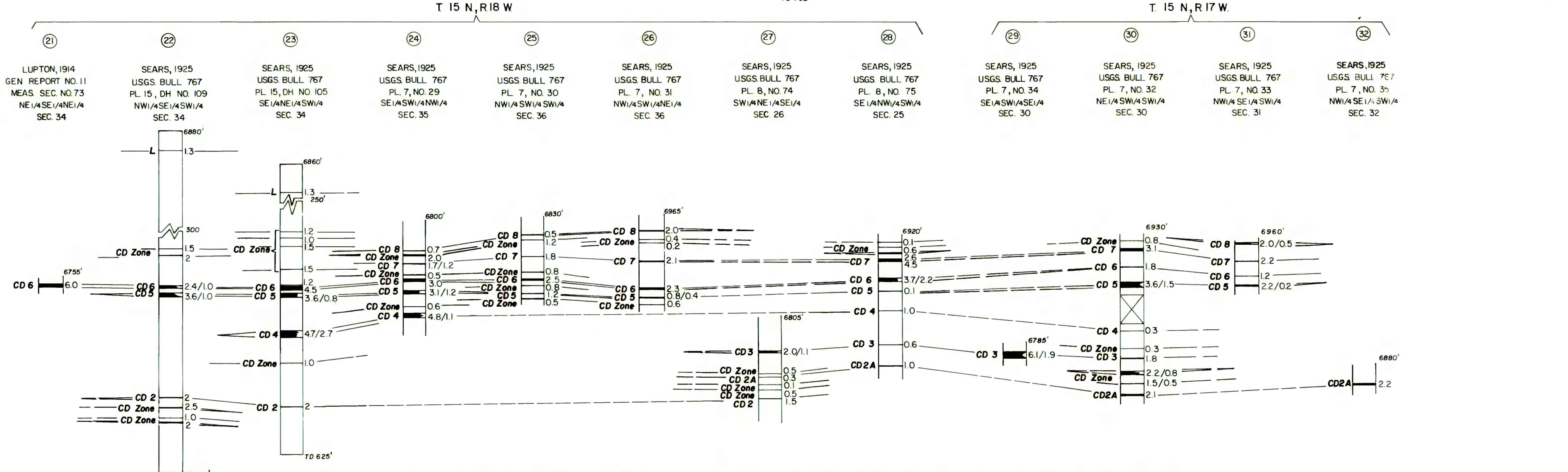


PLATE 3A
COAL DATA SHEET

COAL RESOURCE OCCURRENCE MAP OF THE BREAD SPRINGS QUADRANGLE, MCKINLEY COUNTY, NEW MEXICO
BY BERGE EXPLORATION, INC. 1979



This report has not been edited for conformity with Geological Survey editorial standards or stratigraphic nomenclature.

OPEN FILE REPORT 80-035
PLATE 3A OF 16

UNITED STATES
DEPARTMENT OF THE INTERIOR
GEOLOGICAL SURVEY