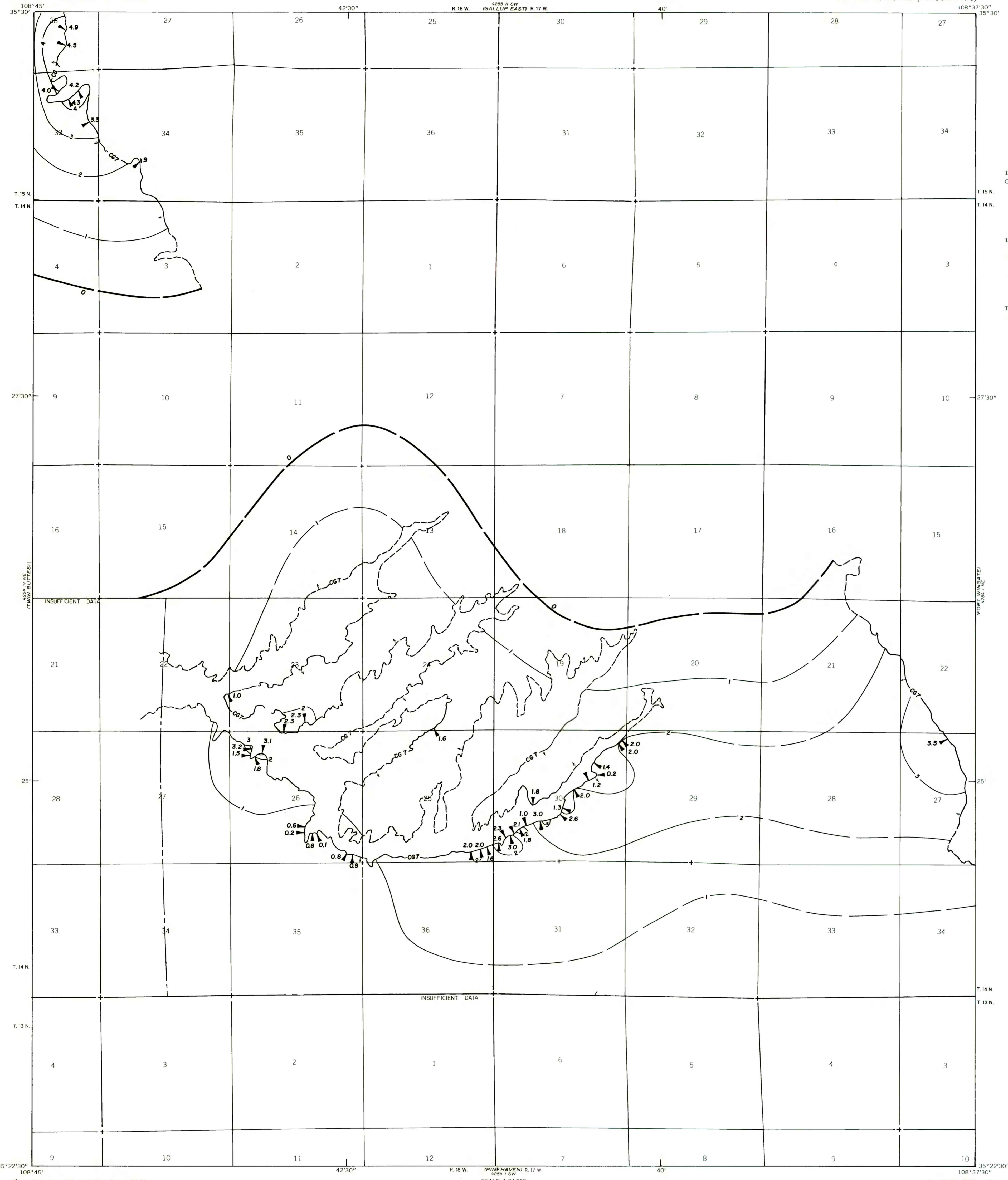


GALLUP WEST

This report has not been edited
for conformity with Geological
Survey editorial standards or
stratigraphic nomenclature.



EXPLANATION


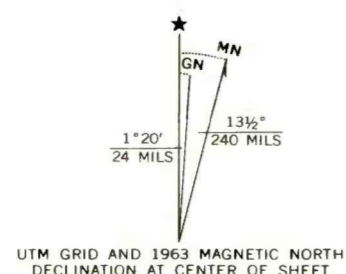
ISOPACHS OF THE CREVASSE CANYON GIBSON NO. 7 COAL BED—Showing thickness in feet. Isopach interval 1 foot (0.3 meters). Isopachs dashed where inferred.

TRACE OF COAL BED, OUTCROP—Showing coal thickness, in feet, measured at triangle. Arrow points toward the coal-bearing area. Dashed line indicates inferred outcrop.

To convert feet to meters, multiply feet by 0.3048.

VANDER WAGEN

Base from U.S. Geological Survey, 1963



COAL RESOURCE OCCURRENCE MAP OF THE BREAD SPRINGS QUADRANGLE, MCKINLEY COUNTY, NEW MEXICO

BY
BERGE EXPLORATION, INC.
1979

PLATE 4
ISOPACH MAP OF THE
CREVASSE CANYON GIBSON
NO 7 COAL BED

Compiled in 1978

UPPER NEUTRAL