

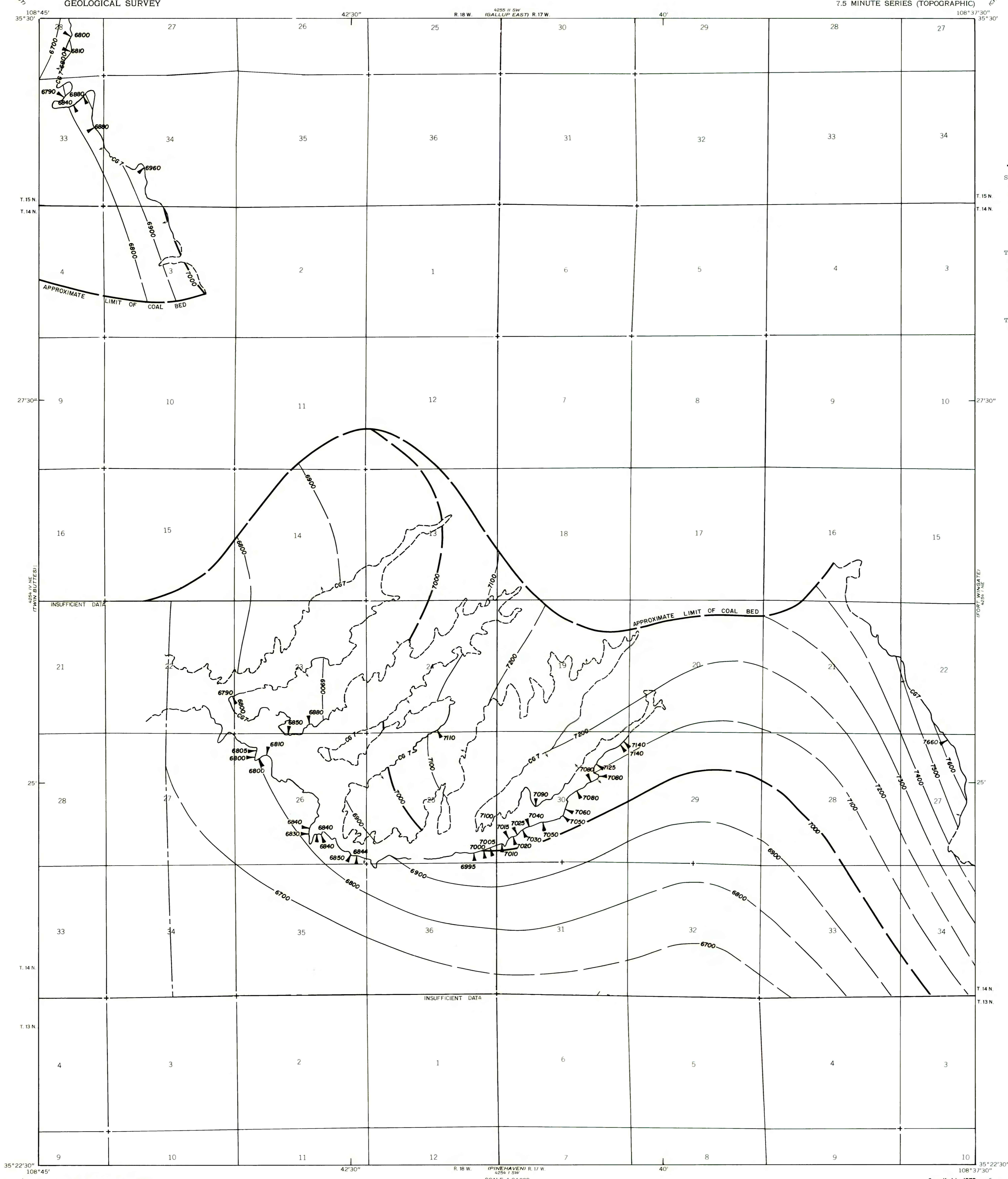
This report has not been edited for conformity with Geological Survey editorial standards or stratigraphic nomenclature.

EXPLANATION

STRUCTURE CONTOURS—Drawn on top of the Crevasse Canyon Gibson No. 7 coal bed. Contour interval 100 feet (30.5 meters). Datum is mean sea level. Contours dashed where inferred.


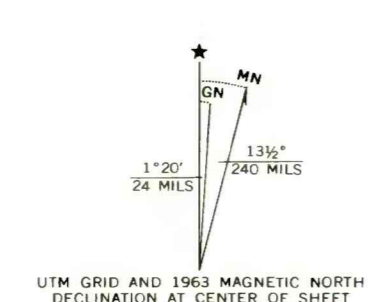
TRACE OF COAL BED, OUTCROP—Showing altitude, in feet, measured at triangle. Arrow points toward the coal-bearing area. Dashed line indicates inferred outcrop.

To convert feet to meters, multiply feet by 0.3048.



Bose from U.S. Geological Survey, 1963

Compiled in 1978



**COAL RESOURCE OCCURRENCE MAP OF THE BREAD SPRINGS QUADRANGLE, MCKINLEY COUNTY, NEW MEXICO**  
BY  
**BERGE EXPLORATION, INC.**  
1979