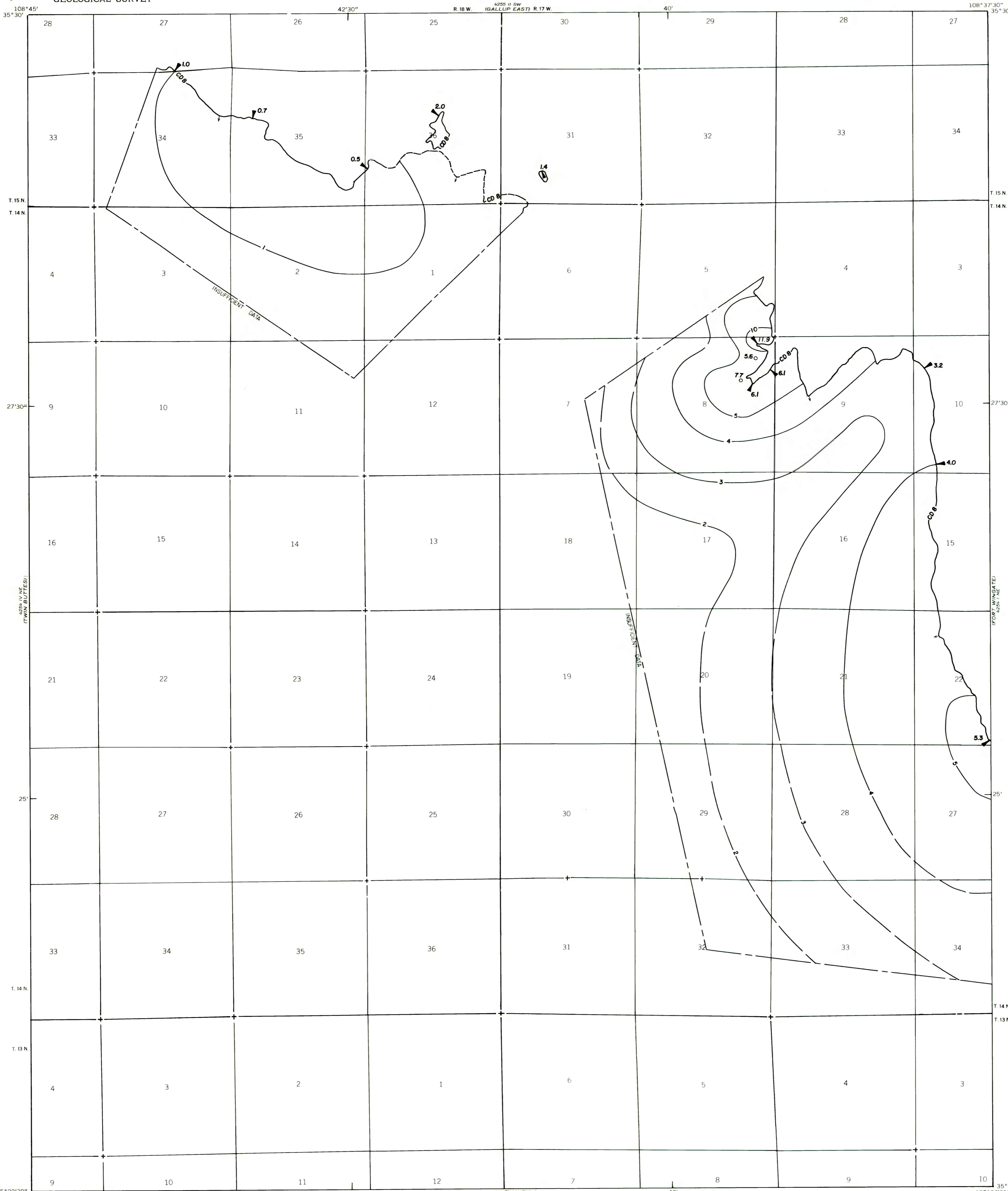


This report has not been edited for conformity with Geological Survey editorial standards or stratigraphic nomenclature.



EXPLANATION

ISOPACHS OF THE CREVASSE CANYON DILCO NO. 8 COAL BED—Showing thickness in feet. Isopach interval 5 feet (1.5 meters) with supplemental 1 foot (0.3 meter) isopachs shown as needed. Isopachs dashed where inferred.

○ 5.6

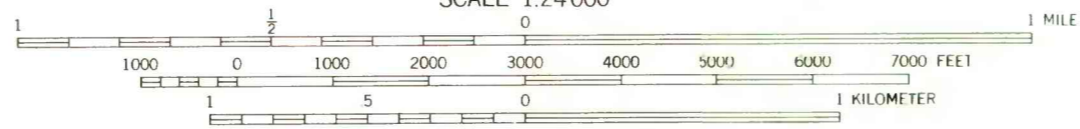
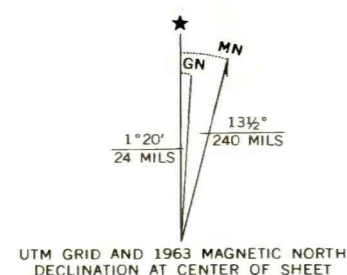
DRILL HOLE—Showing thickness of the Crevasse Canyon Dilco No. 8 coal bed in feet.

TRACE OF COAL BED OUTCROP—Showing coal thickness, in feet, measured at triangle. Arrow points toward the coal-bearing area. Dashed line indicates inferred outcrop.

To convert feet to meters, multiply feet by 0.3048.

Base from U.S. Geological Survey, 1963

Compiled in 1978



**COAL RESOURCE OCCURRENCE MAP OF THE BREAD SPRINGS
QUADRANGLE, MCKINLEY COUNTY, NEW MEXICO**
BY
BERGE EXPLORATION, INC.
1979