


This report has not been edited for conformity with Geological Survey editorial standards or stratigraphic nomenclature.


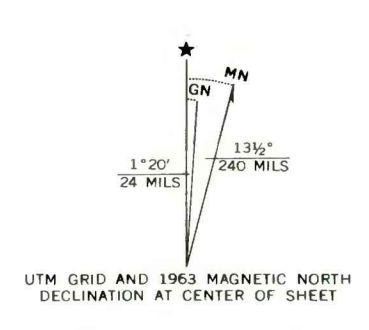


EXPLANATION

- ISOPACHS OF THE CREVASSE CANYON DILCO NO. 5 COAL BED—Showing thickness in feet. Isopach interval 1 foot (0.3 meter). Isopachs dashed where inferred.
 - DRILL HOLE—Showing thickness of the Crevasse Canyon Dilco No. 5 coal bed in feet.
 - TRACE OF COAL BED OUTCROP—Showing coal thickness, in feet, measured at triangle. Arrow points toward the coal-bearing area. Dashed line indicates inferred outcrop.
 - FAULT—Dashed where approximately located; bar and bell on down-thrown side.
- To convert feet to meters, multiply feet by 0.3048.

Base from U.S. Geological Survey, 1963

Compiled in 1978



COAL RESOURCE OCCURRENCE MAP OF THE BREAD SPRINGS QUADRANGLE, MCKINLEY COUNTY, NEW MEXICO
BY
BERGE EXPLORATION, INC.
1979