



This report has not been edited for conformity with Geological Survey editorial standards or stratigraphic nomenclature.



EXPLANATION

 NON-FEDERAL COAL LAND—Land for which the Federal Government does not own the coal rights.

4	3	2	1
5	6		
6			
7			

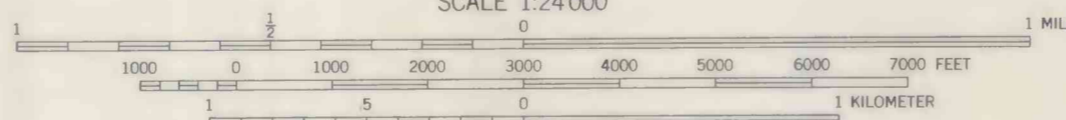
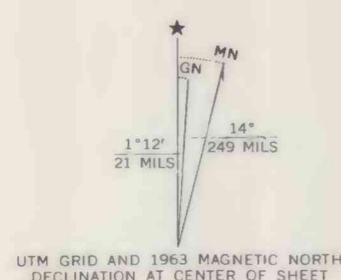
SECTION OF LAND—Showing lots and lot numbers.

NOTE: BLM coal ownership data current as of October 26, 1978.

Base from U.S. Geological Survey, 1963

JONES RANCH SCHOOL
4294 IV SW
SCALE 1:24,000

Compiled in 1978



COAL RESOURCE OCCURRENCE MAP OF THE MANUELITO
QUADRANGLE, MCKINLEY COUNTY, NEW MEXICO
BY
BERGE EXPLORATION, INC.
1979