





This report has not been edited for conformity with Geological Survey editorial standards or stratigraphic nomenclature.



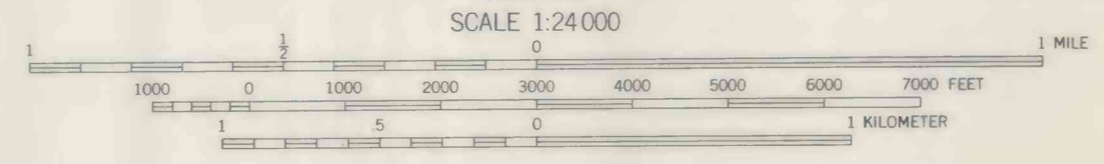
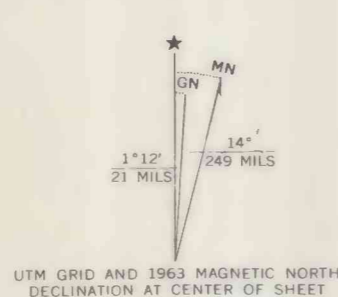
EXPLANATION

 NON-FEDERAL COAL LAND—Land for which the Federal Government does not own the coal rights, and for which the coal development potential is not rated.

 AREA OF UNKNOWN COAL DEVELOPMENT POTENTIAL FOR SURFACE AND SUBSURFACE MINING METHODS—Includes areas where the overburden is less than 3000 feet (914 meters) with coal thickness less than 3.0 feet (0.9 meters), areas with insufficient data, areas outside the coal outcrop or limit of coal beds within the Crevasse Canyon Formation.

 AREA OF NO COAL DEVELOPMENT POTENTIAL FOR SURFACE AND SUBSURFACE MINING METHODS—Includes areas outside the Crevasse Canyon Formation.

NOTE: BLM coal ownership data current as of Oct. 26, 1978.



COAL DEVELOPMENT POTENTIAL OF THE MANUELITO
QUADRANGLE, MCKINLEY COUNTY, NEW MEXICO
BY
BERGE EXPLORATION INC.
1979