UNITED STATES
DEPARTMENT OF THE INTERIOR
GEOLOGICAL SURVEY

BORREGO PASS QUADRANGLE
NEW MEXICO-MC KINLEY CO.
7.5 MINUTE SERIES (TOPOGRAPHIC)

OPEN FILE REPORT 80-037
PLATE 11 OF 16

This report has not been edited for conformity with Geological Survey editorial standards or stratigraphic nomenclature.

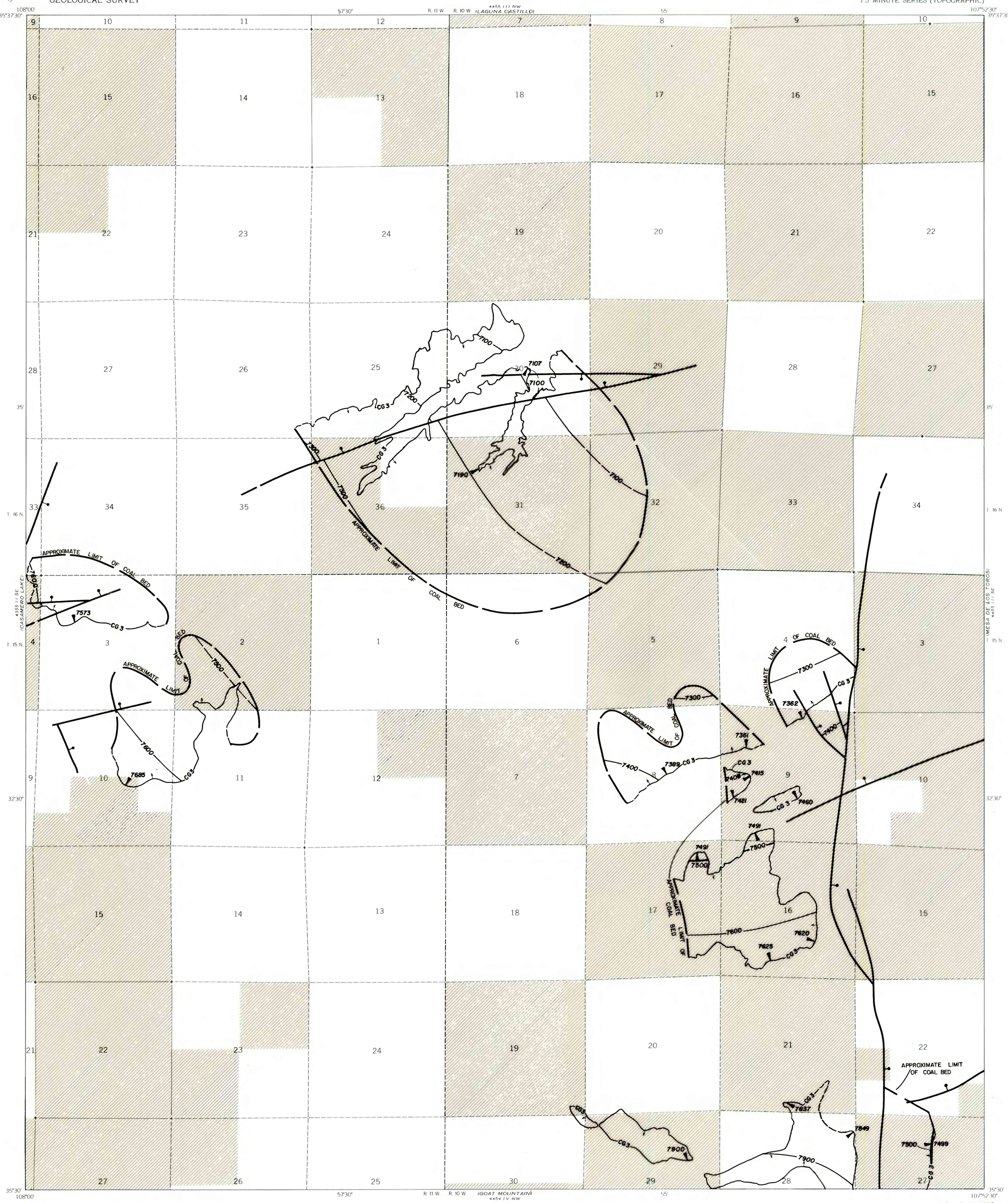

Base from U.S. Geological Survey, 1963

Compiled in 1980

EXPLANATION

7500
7400

STRUCTURE CONTOURS-Drawn on top of the Crevasse Canyon Gibson No. 3 coal bed. Contour interval 100 feet (30.5 meters). Datum is mean sea level. Contours dashed where inferred.

7640 CG3

TRACE OF COAL BED OUTCROP-Showing altitude, in feet, measured at triangle. Arrow points toward the coal-bearing area. Dashed line indicates inferred outcrop.

FAULT-Dashed where approximately located; bar and bell on down-thrown side.

To convert feet to meters, multiply feet by 0.3048.



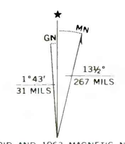

UTM GRID AND 1963 MAGNETIC NORTH DECLINATION AT CENTER OF SHEET

QUADRANGLE LOCATION

COAL RESOURCE OCCURRENCE MAP OF THE BORREGO PASS QUADRANGLE, McKINLEY COUNTY, NEW MEXICO

BY

BERGE EXPLORATION, INC.

1980

PLATE 11
STRUCTURE CONTOUR MAP OF THE CREVASSE CANYON GIBSON NO. 3 COAL BED