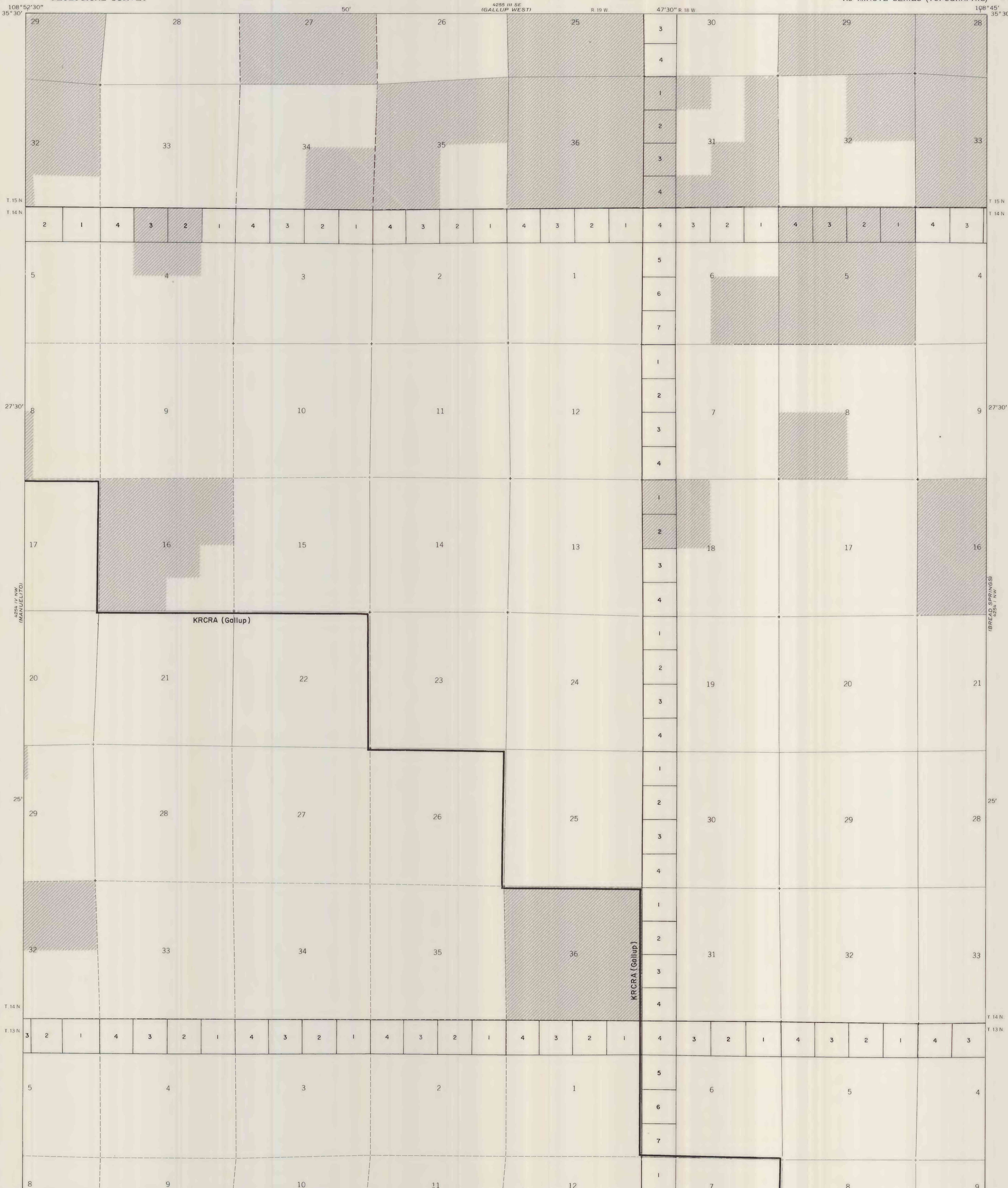



This report has not been edited for conformity with Geological Survey editorial standards or stratigraphic nomenclature.



EXPLANATION

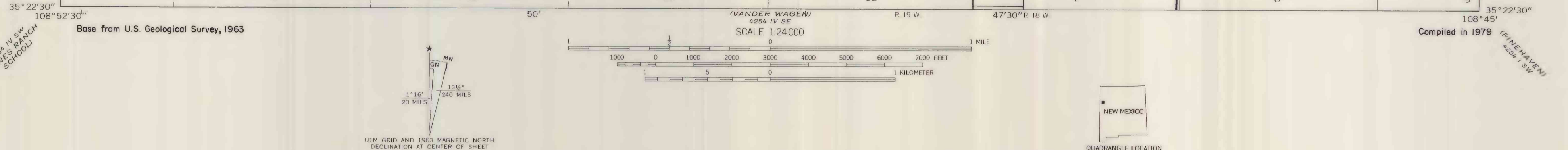
 NON-FEDERAL COAL LAND—Land for which the Federal Government does not own the coal rights.

4	3	2	1
5	6		
6			
7			

SECTION OF LAND—Showing lots and lot numbers

KRCRA (Gallup)—Known Recoverable Coal Resource Area—for Gallup area

NOTE: BLM coal ownership data current as of Oct. 26, 1978



COAL RESOURCE OCCURRENCE MAP OF THE TWIN BUTTES
QUADRANGLE, MCKINLEY COUNTY, NEW MEXICO

BY
BERGE EXPLORATION, INC.
1980