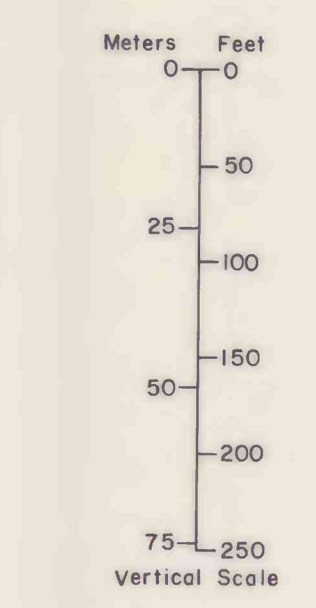
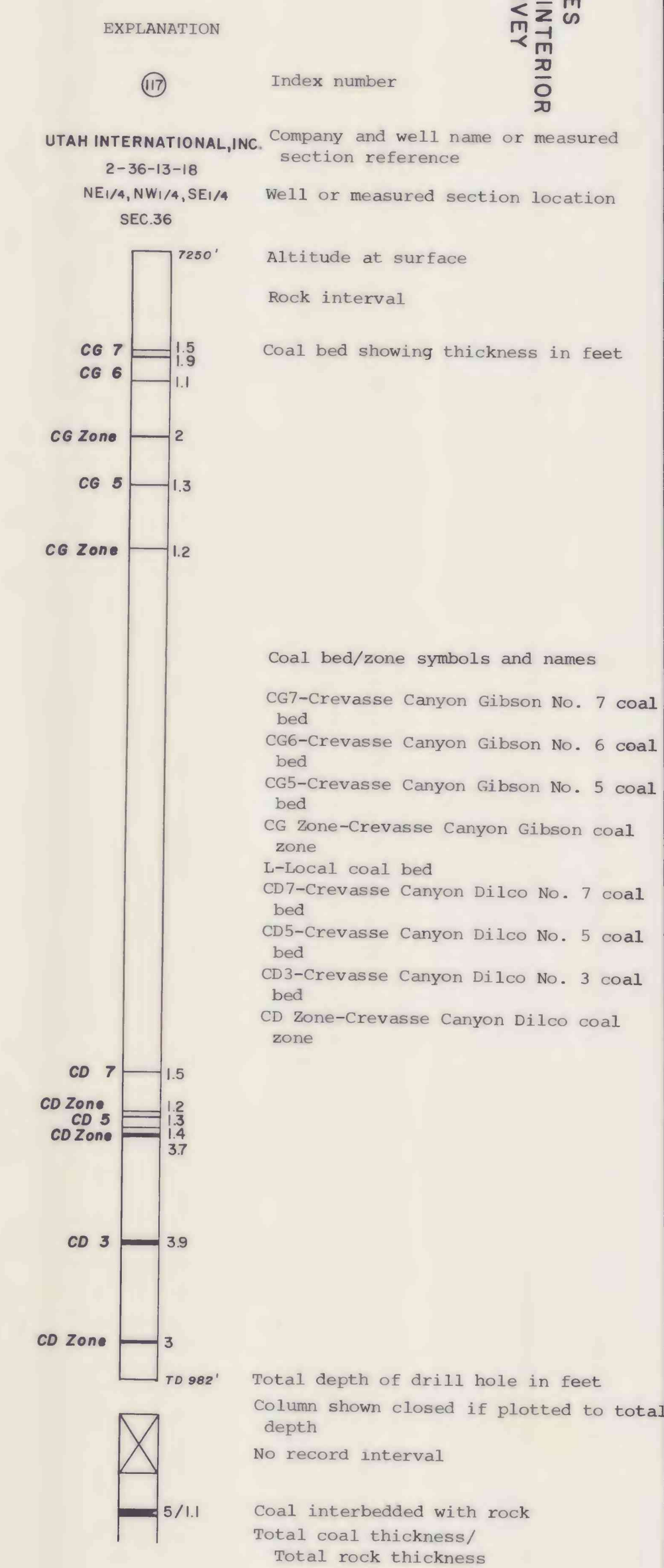
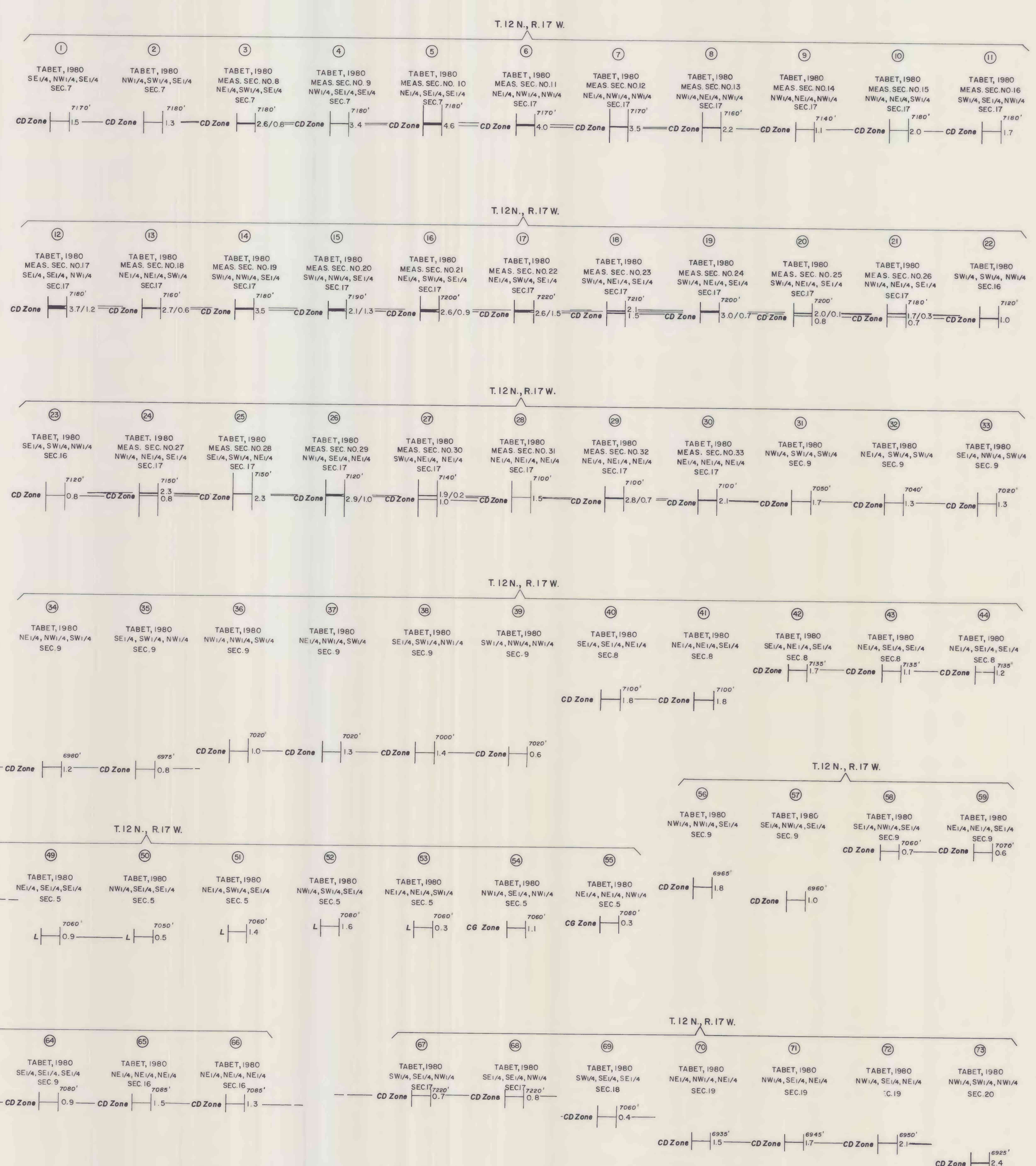
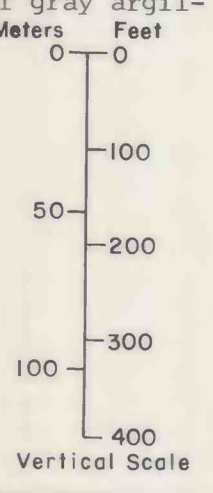
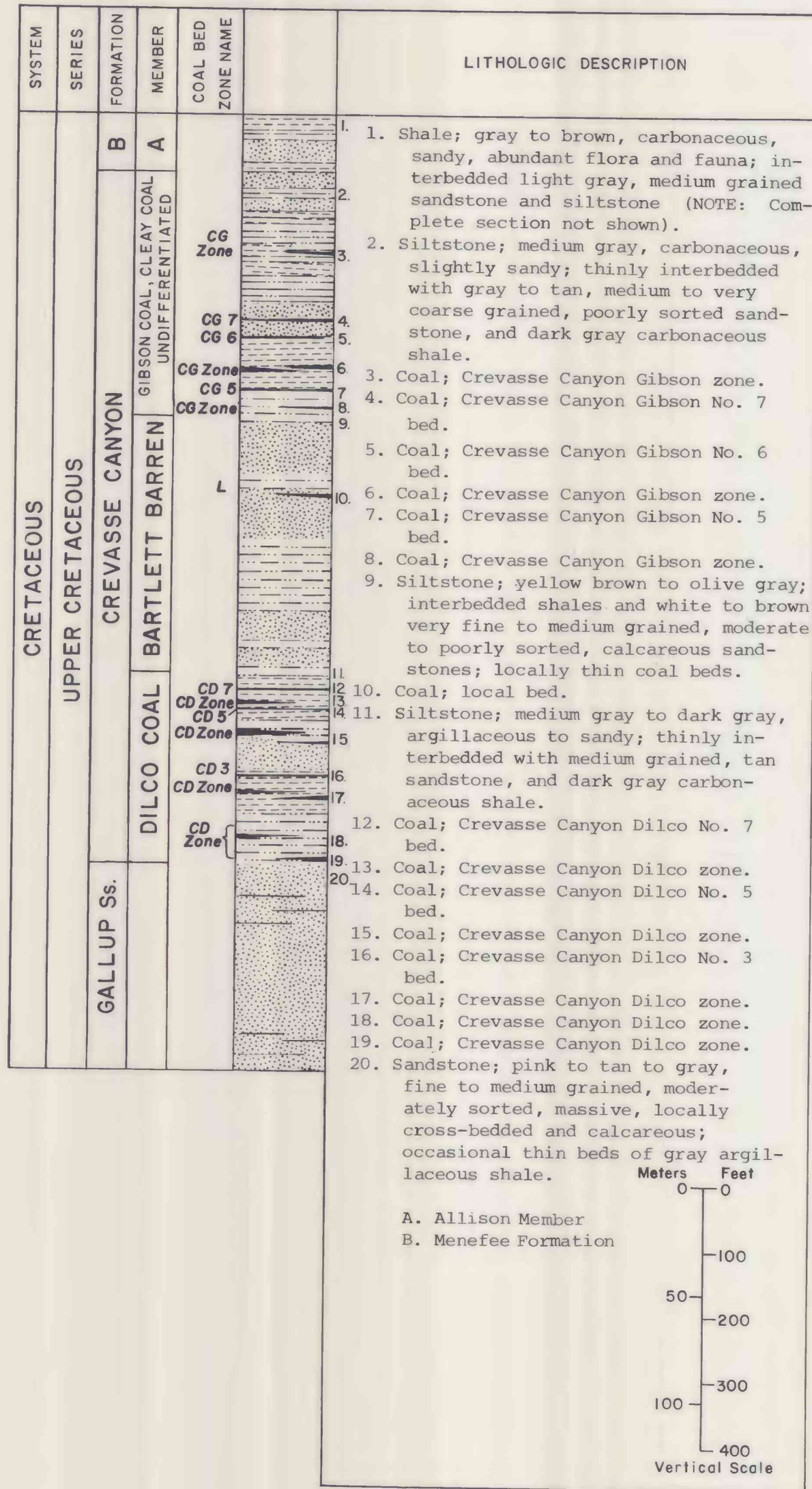


CORRELATION OF COAL BEDS IN DRILL HOLES AND MEASURED SECTIONS

COMPOSITE COLUMNAR SECTION



COAL RESOURCE OCCURRENCE MAP OF THE PINEHAVEN
QUADRANGLE, MCKINLEY COUNTY, NEW MEXICO
BY
BERGE EXPLORATION, INC.
1980

OPEN FILE REPORT 80-040
PLATE 3A OF 8
This report has not been edited for conformity with Geological Survey editorial standards or stratigraphic nomenclature.