

This report has not been edited for conformity with Geological Survey editorial standards or stratigraphic nomenclature.

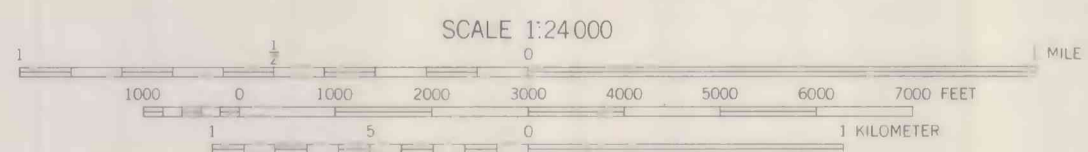
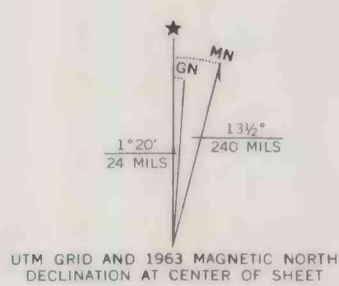

EXPLANATION

ISOPACHS OF THE CREVASSE CANYON DILCO NO. 3 COAL BED—Showing thickness in feet. Isopach interval 1 foot (0.3 meter). Isopachs dashed where inferred.

○ 5.5

DRILL HOLE—Showing thickness of the Crevasse Canyon Dilco No. 3 coal bed in feet. NR indicates no record.

To convert feet to meters, multiply feet by 0.3048.



COAL RESOURCE OCCURRENCE MAP OF THE PINEHAVEN  
QUADRANGLE, MCKINLEY COUNTY, NEW MEXICO  
BY  
BERGE EXPLORATION, INC.  
1980