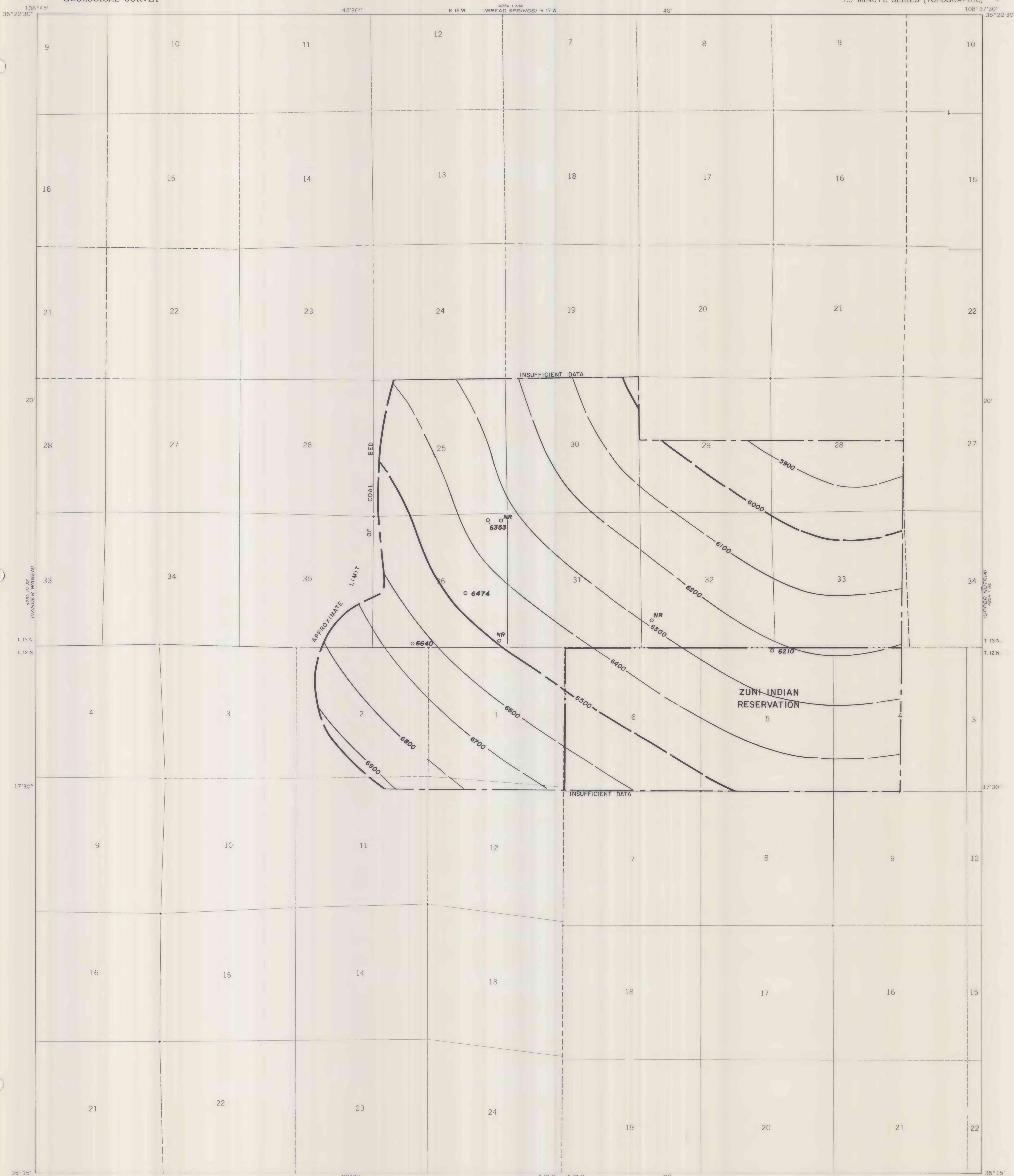


This report has not been edited for conformity with Geological Survey editorial standards or stratigraphic nomenclature.



EXPLANATION

— 6500 —
— 6400 —

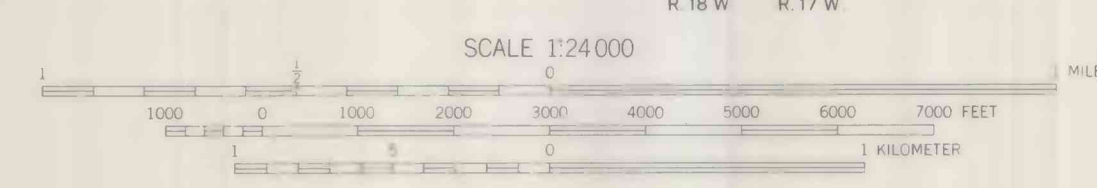
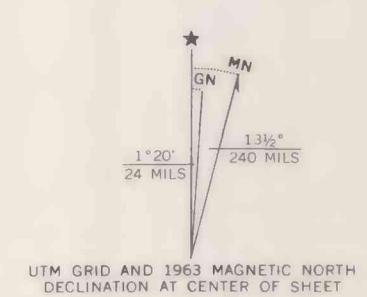
STRUCTURE CONTOURS—Drawn on top of the Crevasse Canyon Dilco No. 3 coal bed. Contour interval 100 feet (30.5 meters). Datum is mean sea level. Contours dashed where inferred.

○ 6474

DRILL HOLE—Showing altitude at top of the Crevasse Canyon Dilco No. 3 coal bed in feet. NR indicates no record. To convert feet to meters, multiply feet by 0.3048.

Base from U.S. Geological Survey, 1963

Compiled in 1980



**COAL RESOURCE OCCURRENCE MAP OF THE PINEHAVEN
QUADRANGLE, MCKINLEY COUNTY, NEW MEXICO
BY
BERGE EXPLORATION, INC.
1980**