OPEN-FILE REPORT
This report has not been edited for conformity with U.S. Geological Survey editorial standards or stratigraphic nomenclature.

UNITED STATES
DEPARTMENT OF THE INTERIOR
GEOLOGICAL SURVEY

PINE TREE QUADRANGLE
WYOMING-CAMPBELL CO.
7.5 MINUTE SERIES (TOPOGRAPHIC)

OPEN-FILE REPORT 80-042

PLATE 1 OF 16

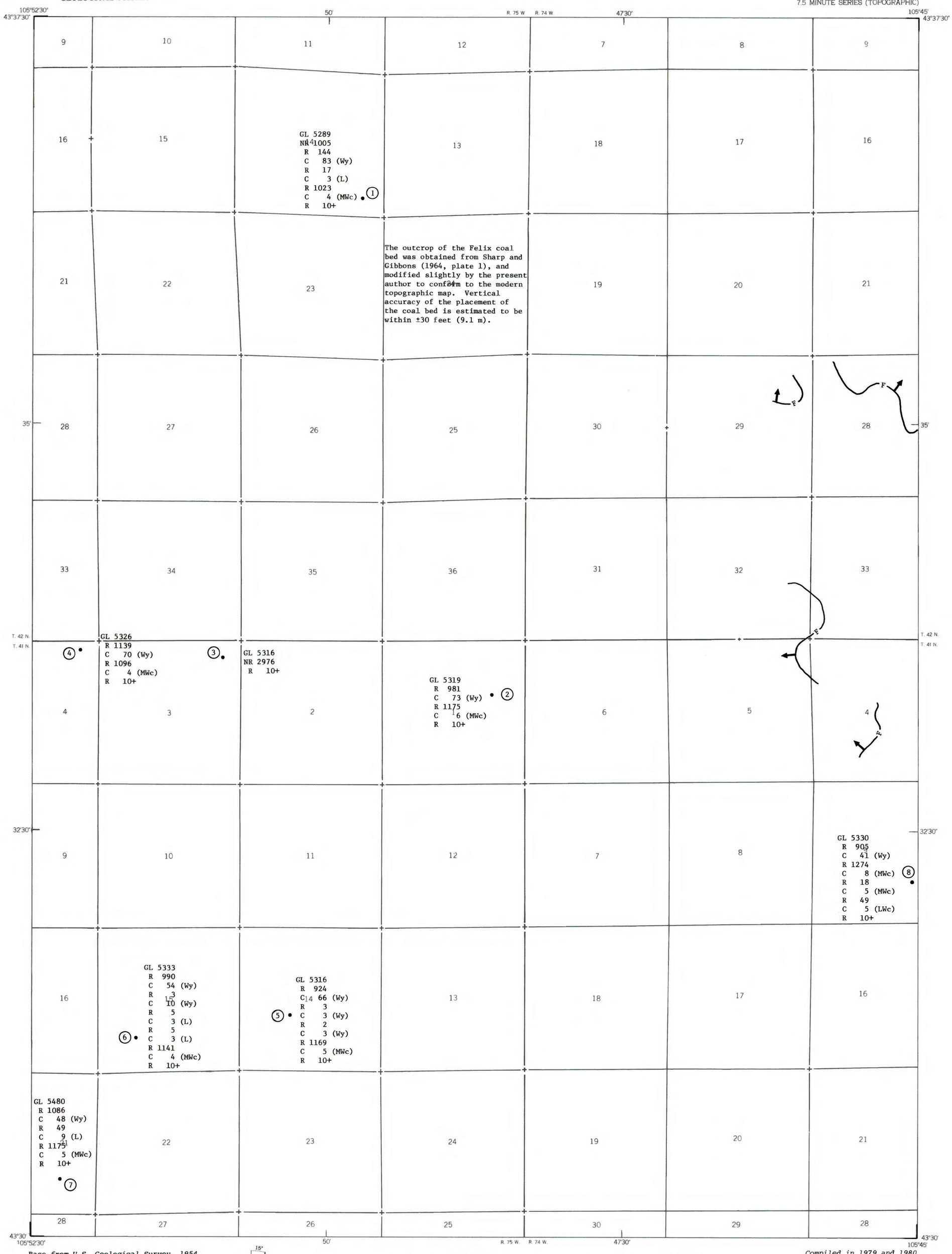

Base from U.S. Geological Survey, 1954

Compiled in 1979 and 1980

APPROXIMATE MEAN DECLINATION, 1954

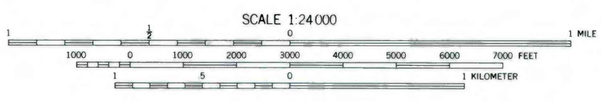

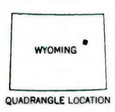

QUADRANGLE LOCATION

EXPLANATION

F

TRACE OF THE COAL-BED OUTCROP-Arrow points toward the coal-bearing area. Letter designates the name of the coal bed as shown below.

GL 5319
R 981
C 73 (Wy)
R 1175
C 6 (MWc)
R 10+

OIL-AND-GAS TEST HOLE --- Showing index number of hole shown on plate 3 of CRO map, and drill-hole data, in feet.

GL - Ground elevation
NR - No-record interval
R - Rock interval
C - Coal interval

DRILL-HOLE DATA SYMBOLS

F - Felix
Wy - Wyodak
MWc - Middle "Wildcat"
LWc - Lower "Wildcat"
L - Local coal bed

COAL-BED SYMBOLS AND NAMES

To convert feet to meters, multiply feet by 0.3048.

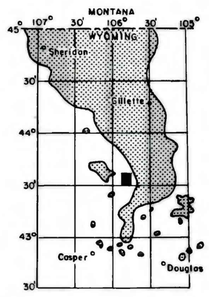

INDEX MAP SHOWING LOCATION OF THE PINE TREE QUADRANGLE AND THE POWDER RIVER BASIN KNOWN RECOVERABLE COAL RESOURCE AREA (STIPPLED), WYOMING

PINE TREE, WYO.
N4330—W10545/7.5
1954

COAL RESOURCE OCCURRENCE AND COAL DEVELOPMENT POTENTIAL MAPS OF THE PINE TREE QUADRANGLE, CAMPBELL COUNTY, WYOMING

BY

JOHN M. WUNDER

1980

PLATE 1

COAL-DATA MAP