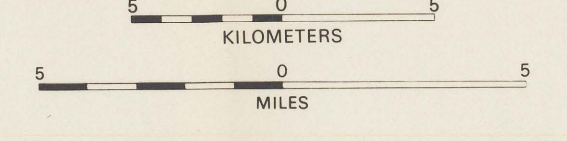


**HYDROLOGIC UNITS, 1974
MARION, OHIO**

Reference Number	Unit
0410007	Auglaize, Indiana, Ohio.
0410008	Blanchard, Ohio.
0410011	Sandusky, Ohio.
0410012	Huron-Vermilion, Ohio.
0411001	Black-Rocky, Ohio.
0504002	Mohican, Ohio.
0504003	Walhonding, Ohio.
0504004	Muskingum, Ohio.
0504006	Licking, Ohio.
0506001	Upper Scioto, Ohio.
0506002	Lower Scioto, Ohio.
0508001	Upper Great Miami, Indiana, Ohio.

The first two digits of the reference numbers refer to water resources regions; the second two digits to subregions; the third two digits to accounting units; and the fourth two digits to cataloging units.

SCALE 1:250 000

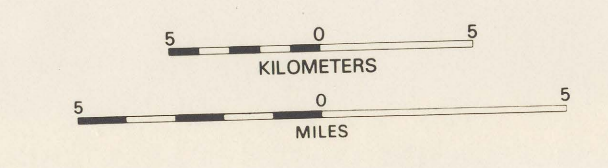
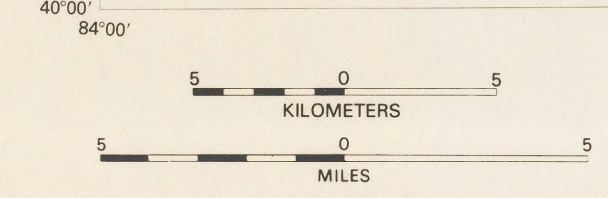


Hydrologic unit boundaries and reference numbers compiled from Hydrologic Unit Map, Edition 1974, U. S. Department of the Interior, Geological Survey, Office of Water Data Coordination.


This map is keyed to U. S. Geological Survey 1:250 000-scale topographic map, Marion (NK 17-10).

Information on the Land Use Series available from National Cartographic Information Center, U. S. Geological Survey, National Center, Reston, Virginia 22092.

UNITED STATES
DEPARTMENT OF THE INTERIOR
GEOLOGICAL SURVEY
OPEN FILE 80-054-3
LAND USE SERIES



**HYDROLOGIC UNITS, 1974
MARION, OHIO**



80-054

20-0185

M(200)58s
250
M 3394
sheet 3
c1

80-054

M(200)
R290
80-51
SH3
c1