CORRELATION OF COAL BEDS IN DRILL HOLES AND MEASURED SECTIONS

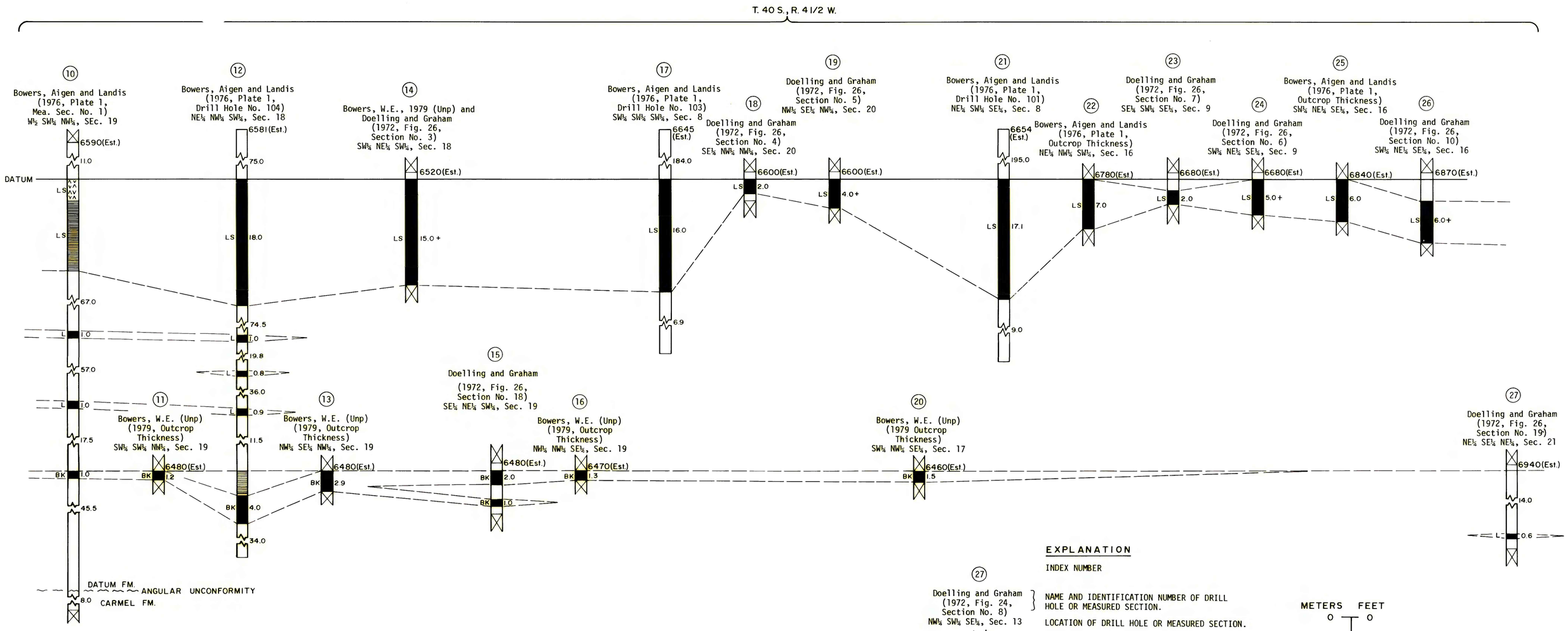

EXPLANATION

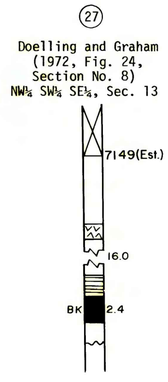

INDEX NUMBER

Doelling and Graham (1972, Fig. 24, Section No. 8) — NAME AND IDENTIFICATION NUMBER OF DRILL HOLE OR MEASURED SECTION.

NW¼ SW¼ SE¼, Sec. 13 — LOCATION OF DRILL HOLE OR MEASURED SECTION.

NO RECORD OF LITHOLOGY.

7149(Est.) — ALTITUDE OF TOP OF DRILL HOLE OR MEASURED SECTION. (Est.) ESTIMATED FROM TOPOGRAPHIC BASE.

ROCK INTERVAL

ASH AND CLINKER INTERVAL

16.0 — BREAK IN SECTION SHOWING THICKNESS IN FEET, NOT PLOTTED.

THIN COAL BED AND SHALE INTERVAL.

BK 2.4 — COAL BED SHOWING THICKNESS IN FEET.

UNCONFORMITY

COAL BED SYMBOLS AND NAMES

LS = LOWER SMIRL
L = LOCAL
BK = BALD KNOLL

COLUMN SHOWN CLOSED IF AT TOTAL DEPTH.

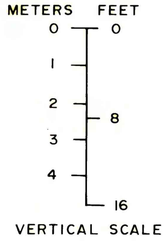

COAL RESOURCE OCCURRENCE MAP OF THE SKUTUMPAH CREEK QUADRANGLE, KANE COUNTY, UTAH

BY

MEIIJI RESOURCE CONSULTANTS

1979

UNITED STATES
DEPARTMENT OF THE INTERIOR
GEOLOGICAL SURVEY

OPEN-FILE REPORT 80-105
PLATE 3 OF 9
SHEET 2 OF 3

OPEN FILE REPORT
This report has not been edited for Conformity with U.S. Geological Survey Editorial Standards or Stratigraphic Nomenclature.
Compiled in 1978/1979

PLATE 3-B
COAL DATA SHEET