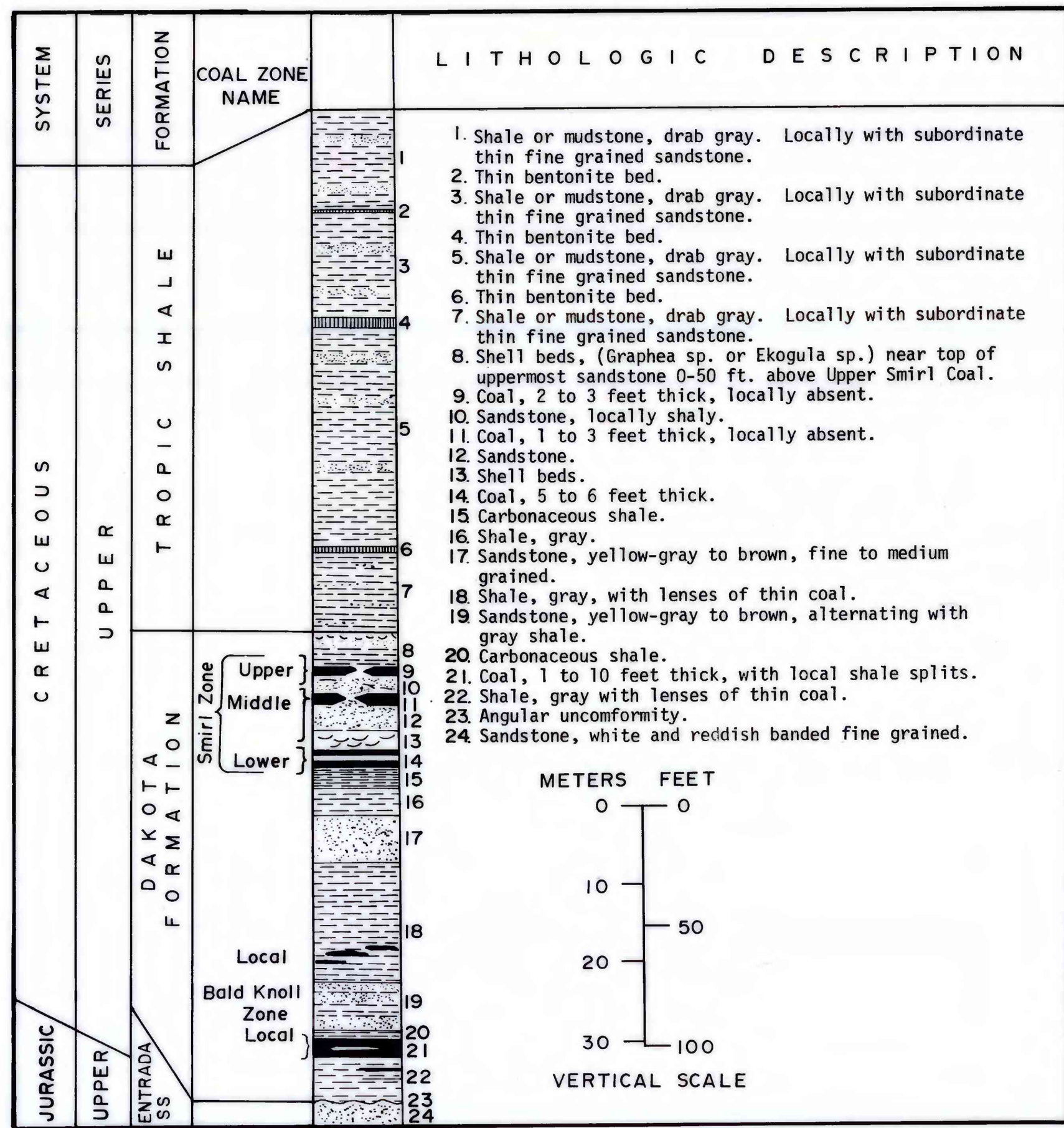
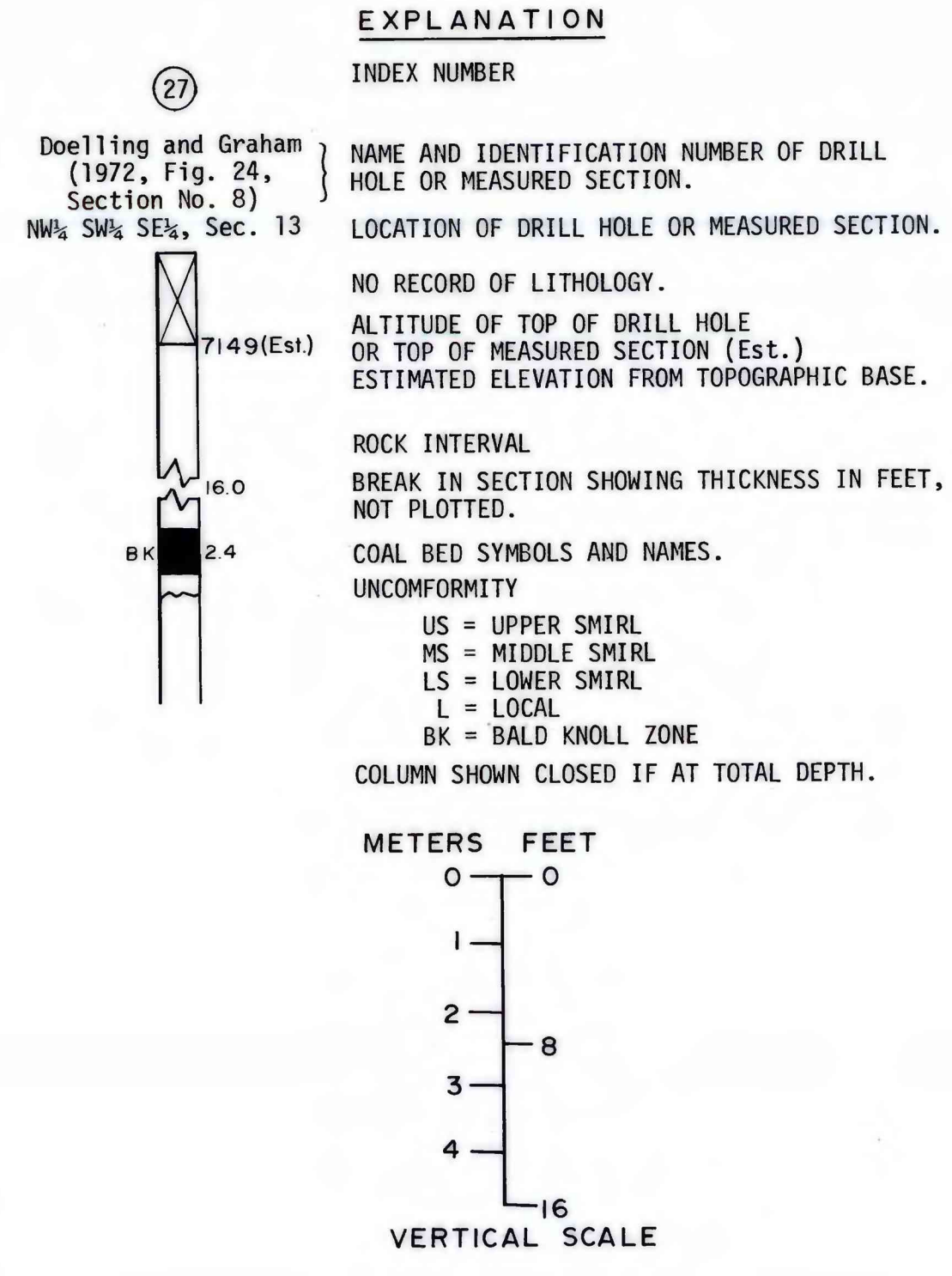


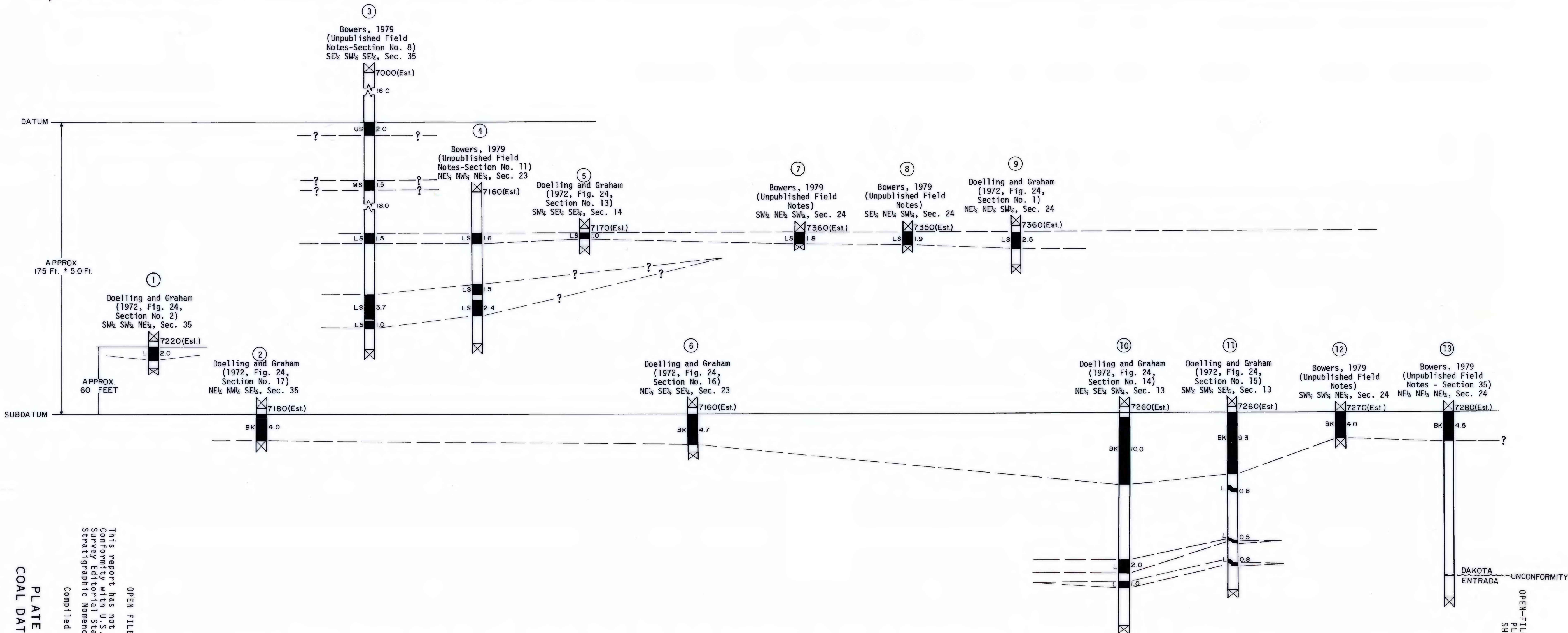
COMPOSITE COLUMNAR SECTION



CORRELATION OF COAL BEDS IN DRILL HOLES AND MEASURED SECTIONS



T. 38 S., R. 4 W.



COAL RESOURCE OCCURRENCE MAP OF THE RAINBOW POINT QUADRANGLE, KANE COUNTY, UTAH
BY
MEIJI RESOURCE CONSULTANTS
1979

OPEN FILE REPORT
This report has not been edited for conformity with U.S. Geological Survey Editorial Standards or Stratigraphic Nomenclature.
Compiled in 1978/1979
COAL DATA SHEET
PLATE 3-A

UNITED STATES
DEPARTMENT OF THE INTERIOR
GEOLOGICAL SURVEY

OPEN-FILE REPORT 80-107
PLATE 3 OF 3
SHEET 1 OF 3