


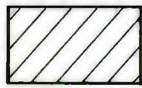

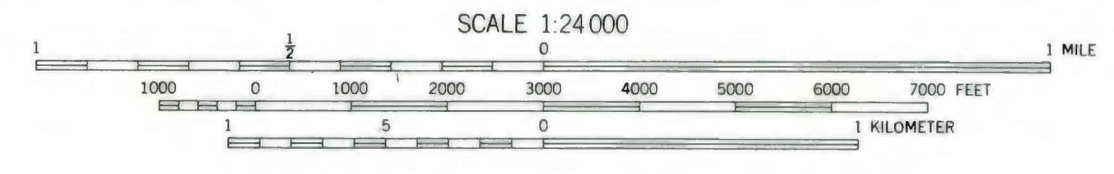


EXPLANATION

-  NON-FEDERAL COAL LAND - Land for which the Federal Government does not own the coal rights, and for which the coal-development potential is not rated.
-  AREA OF HIGH COAL-DEVELOPMENT POTENTIAL - Area has mining-ratio values ranging from 0 to 10.
-  AREA OF MODERATE COAL-DEVELOPMENT POTENTIAL - Area has mining-ratio values ranging from 10 to 15.
-  AREA OF LOW COAL-DEVELOPMENT POTENTIAL - Area has mining-ratio values greater than 15.
-  AREA OF UNKNOWN COAL-DEVELOPMENT POTENTIAL - Area contains no known coal in beds 5 feet (1.5 m) or more thick within 100 feet (31 m) of the surface, but coal-bearing units are present in the area.

Base from U.S. Geological Survey, 1954

Compiled in 1978-79



This report has not been edited for conformity with U.S. Geological Survey editorial standards or stratigraphic nomenclature.

**COAL DEVELOPMENT POTENTIAL MAP OF THE NORTHWEST QUARTER OF THE
FACTORY BUTTE 15-MINUTE QUADRANGLE, WAYNE COUNTY, UTAH
BY
DAMES AND MOORE
1979**