




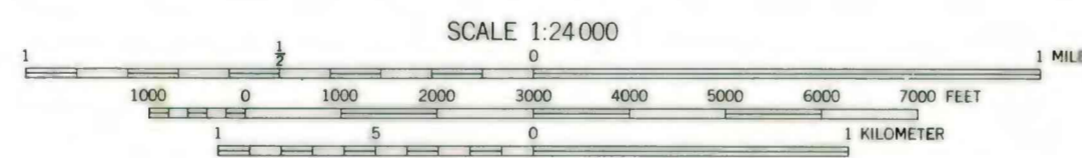
EXPLANATION

 NON-FEDERAL COAL LAND - Land for which the Federal Government does not own the coal rights, and for which the coal-development potential is not rated.

 AREA OF HIGH COAL-DEVELOPMENT POTENTIAL - Area contains coal in beds 5 feet (1.5 m) or more thick between the stripping-limit line (in this quadrangle, the 100-foot-overburden isopach) and a depth of 1,000 feet (305 m).

 AREA OF UNKNOWN COAL-DEVELOPMENT POTENTIAL - Area contains no known coal in beds 5 feet (1.5 m) or more thick, but coal-bearing units are present in area at depth of less than 3,000 feet (914 m).

This report has not been edited for conformity with U.S. Geological Survey editorial standards or stratigraphic nomenclature.



**COAL DEVELOPMENT POTENTIAL MAP OF THE NORTHWEST QUARTER OF THE  
FACTORY BUTTE 15-MINUTE QUADRANGLE, WAYNE COUNTY, UTAH  
BY  
DAMES AND MOORE  
1979**