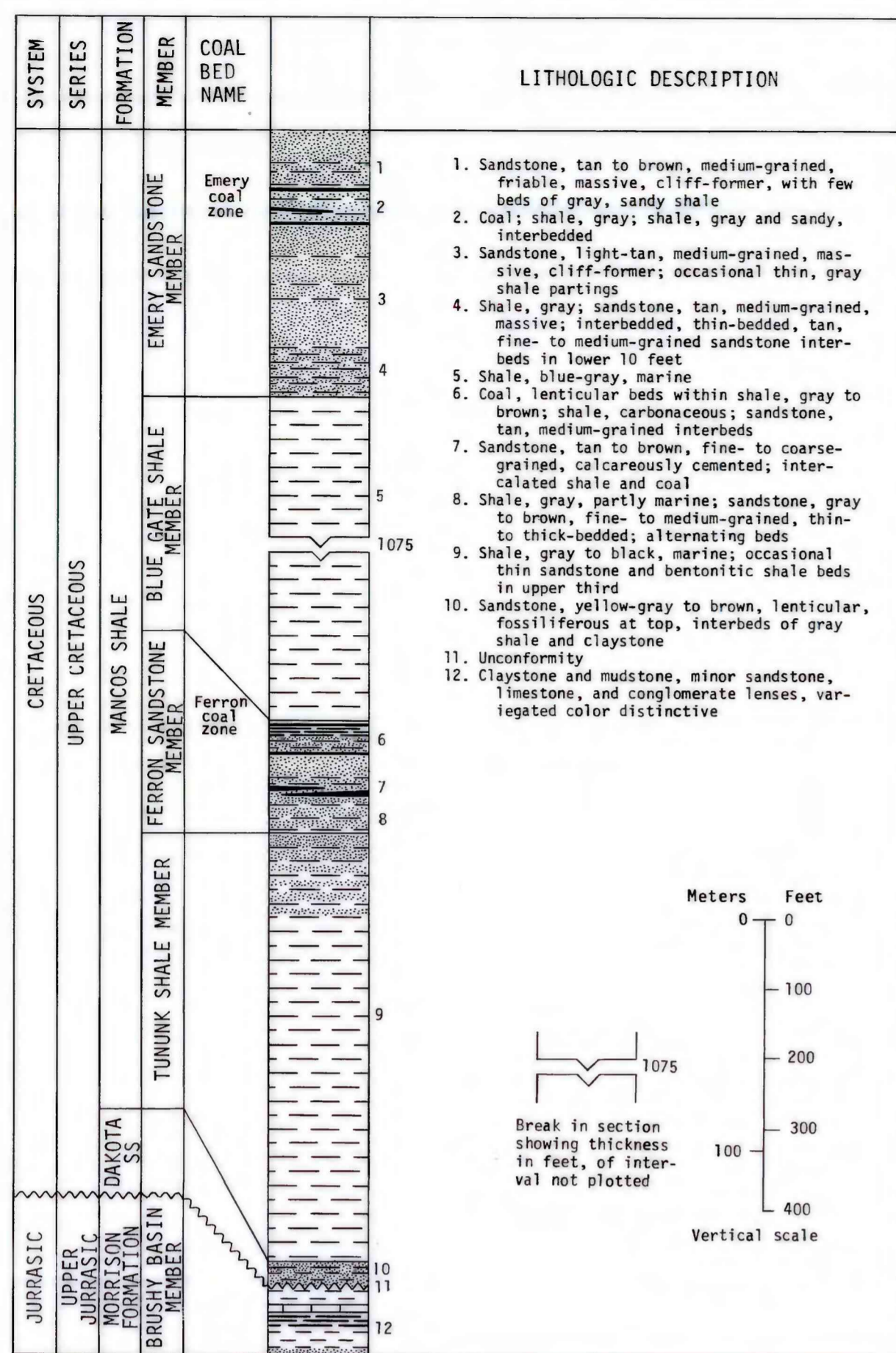
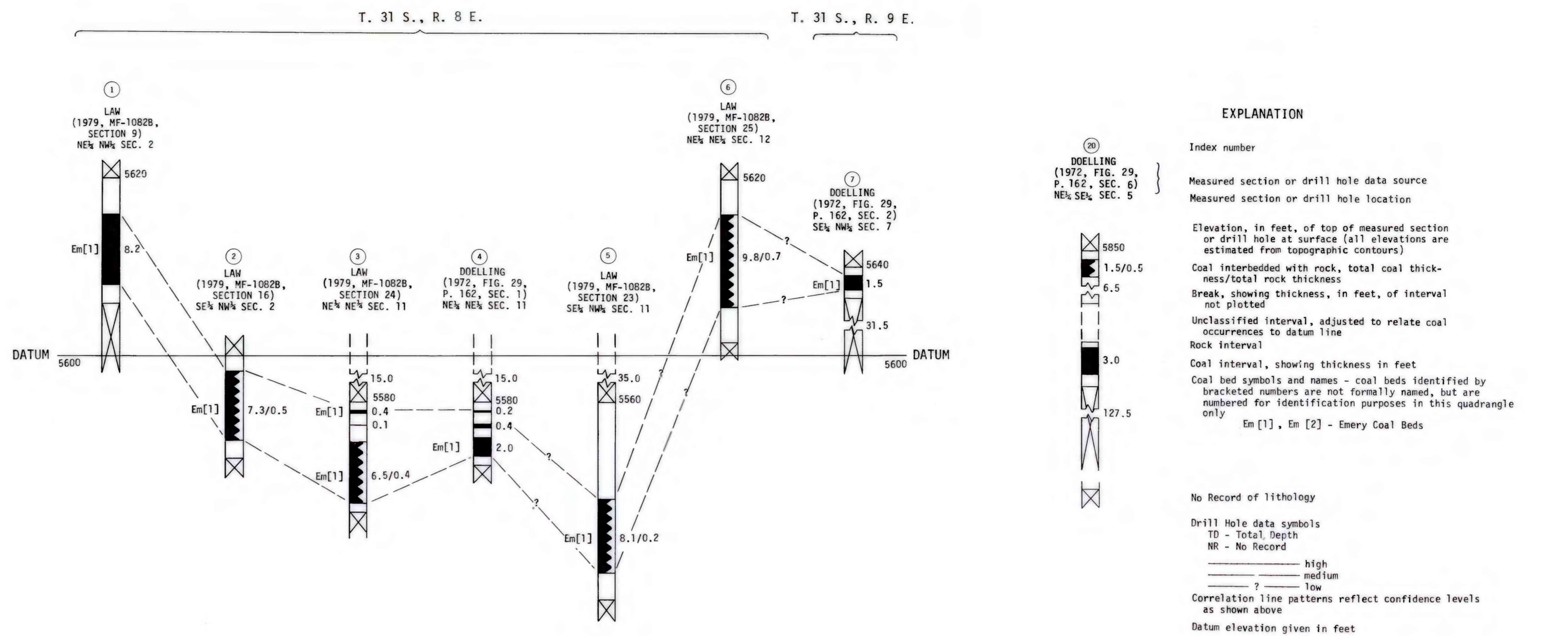


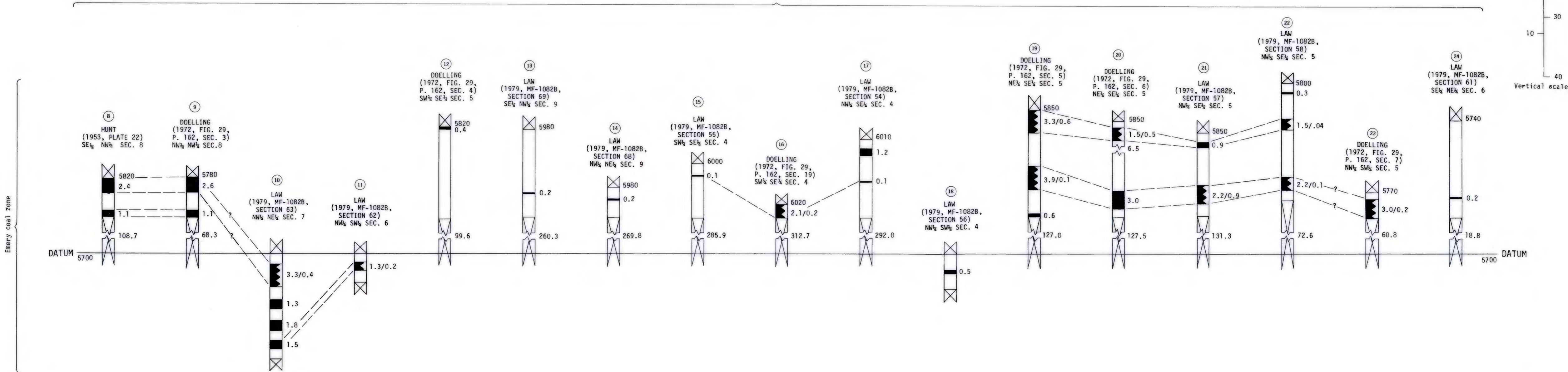
COMPOSITE COLUMNAR SECTION



CORRELATION OF COAL BEDS IN DRILL HOLES AND MEASURED SECTIONS



T. 31 S., R. 9 E.



COAL RESOURCE OCCURRENCE MAP OF THE NORTHWEST QUARTER OF THE MT. ELLEN  
15-MINUTE QUADRANGLE, WAYNE AND GARFIELD COUNTIES, UTAH  
BY  
DAMES & MOORE  
1979