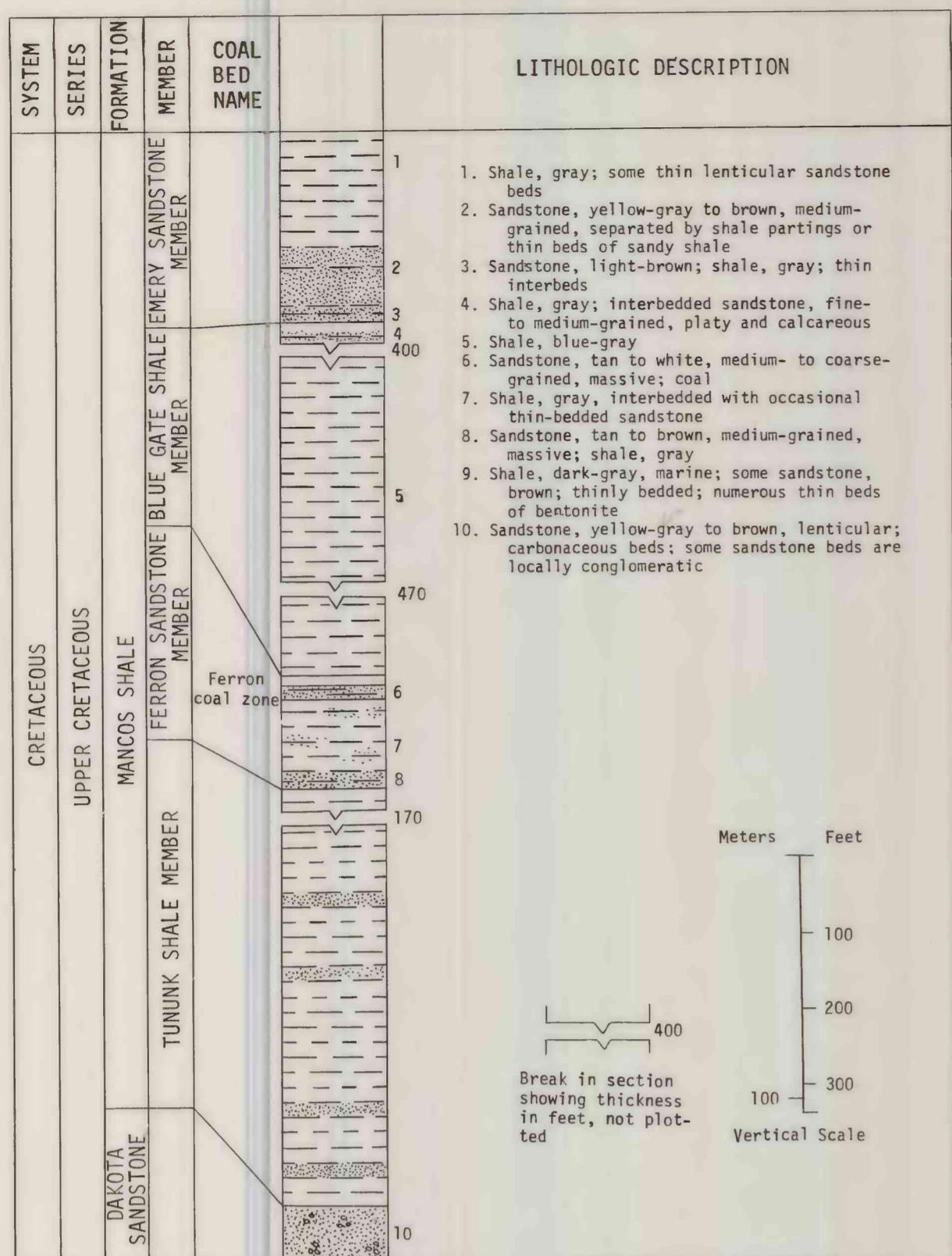
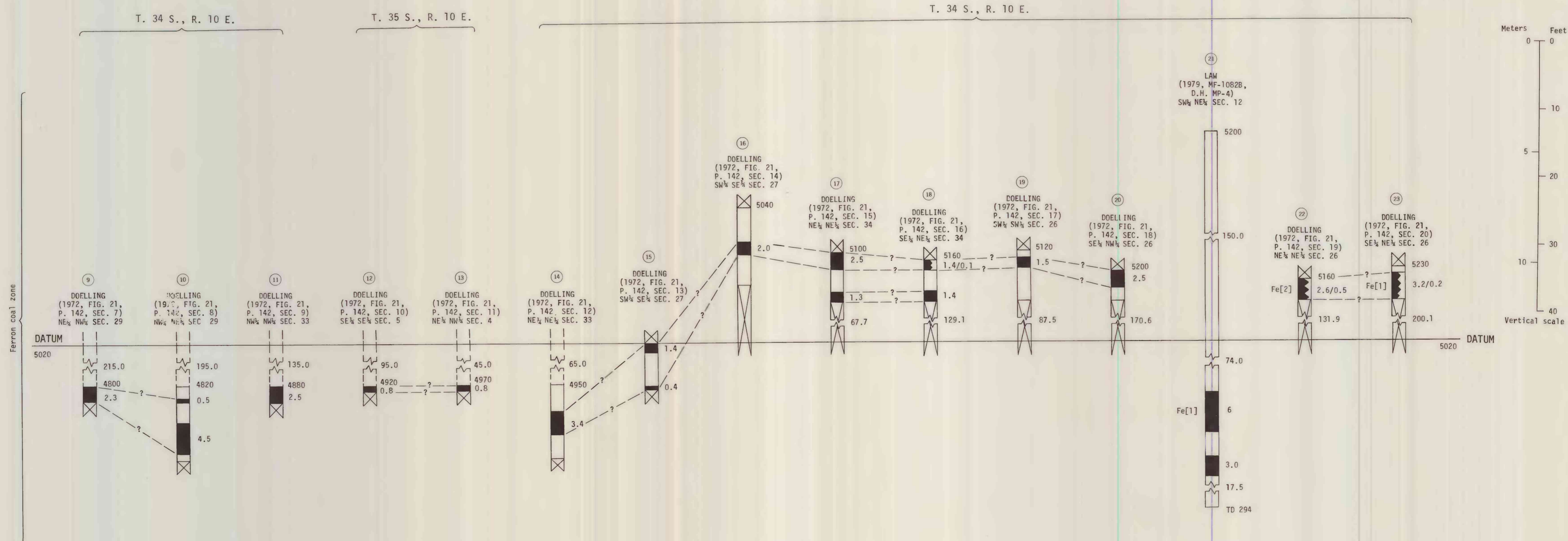
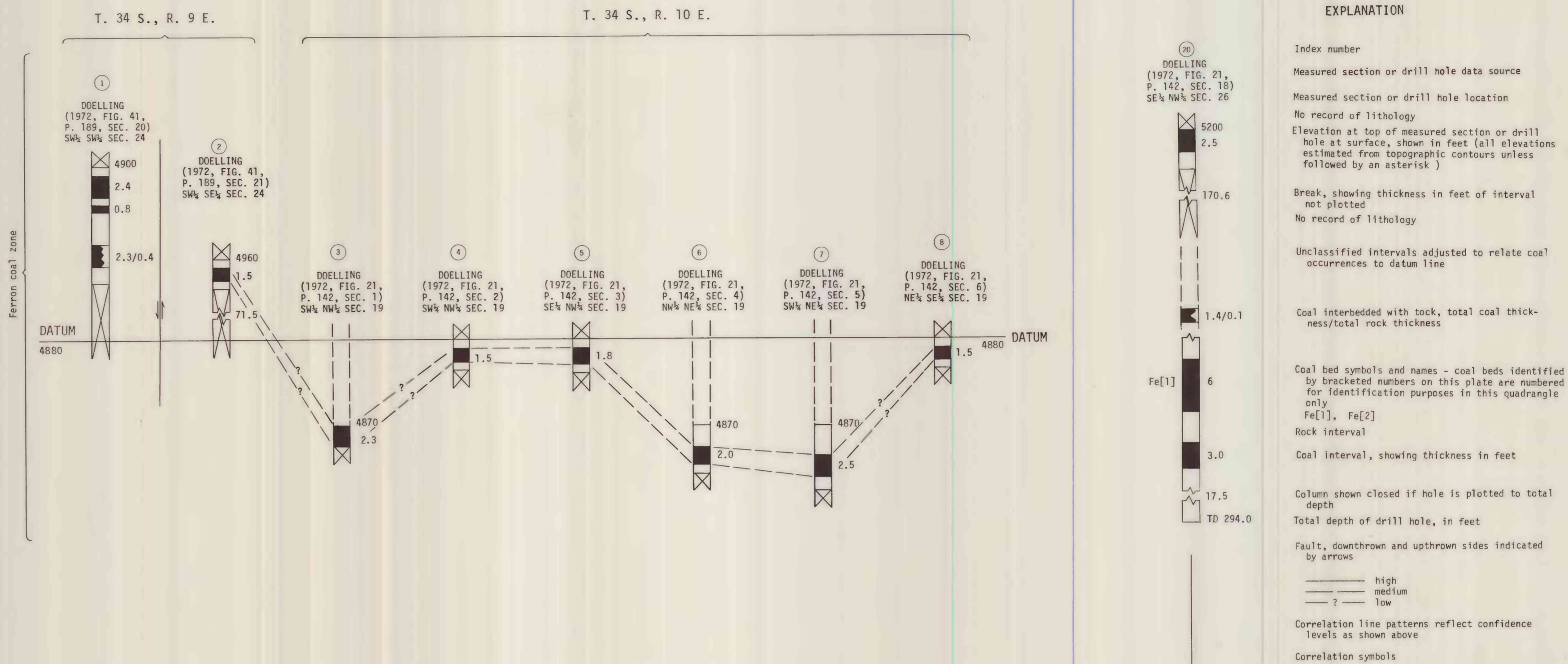


COMPOSITE COLUMNAR SECTION



CORRELATION OF COAL BEDS IN DRILL HOLES AND MEASURED SECTIONS



COAL RESOURCE OCCURRENCE MAP OF THE SOUTHEAST QUARTER OF THE MT. PENNELL
15-MINUTE QUADRANGLE, GARFIELD COUNTY, UTAH
BY
DAMES & MOORE
1978

This report has not been edited for conformity with U.S. Geological Survey editorial standards or stratigraphic nomenclature.