






EXPLANATION

-  NON-FEDERAL COAL LAND - Land for which the Federal Government does not own the coal rights, and for which the coal-development potential is not rated.
-  AREA OF HIGH COAL-DEVELOPMENT POTENTIAL - Area has mining-ratio values ranging from 0 to 10.
-  AREA OF MODERATE COAL-DEVELOPMENT POTENTIAL - Area has mining-ratio values ranging from 10 to 15.
-  AREA OF LOW COAL-DEVELOPMENT POTENTIAL - Area has mining-ratio values greater than 15.
-  AREA OF UNKNOWN COAL-DEVELOPMENT POTENTIAL - Area contains no known coal in beds 5 feet (1.5 m) or more thick within 100 feet (61 m) of the surface, but coal-bearing units are present in the area.

Base from U.S. Geological Survey, 1953

This report has not been edited for conformity with U.S. Geological Survey editorial standards or stratigraphic nomenclature.



Compiled in 1978-79

**COAL DEVELOPMENT POTENTIAL MAP OF THE SOUTHWEST QUARTER OF THE
MT. PENNELL 15-MINUTE QUADRANGLE GARFIELD COUNTY, UTAH
BY
DAMES AND MOORE
1979**