




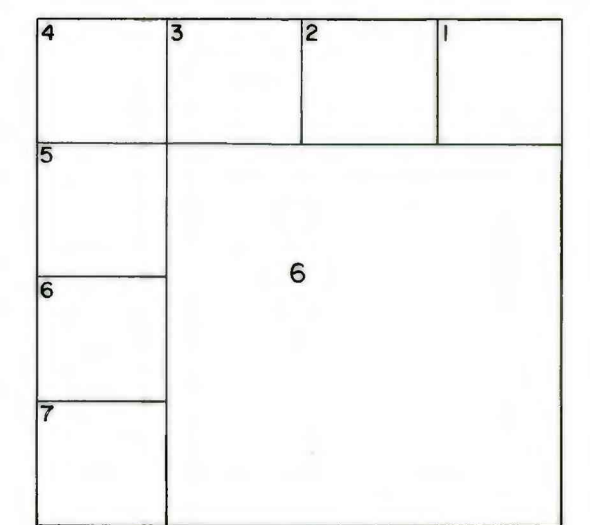
EXPLANATION

KRCRA
KRCRA BOUNDARY - Label within KRCRA boundary.


NON-FEDERAL COAL LAND—Land within the KRCRA boundary for which the Federal Government does not own the coal rights.


PREFERENCE RIGHT LEASE APPLICATION (PRLA)—An area of Federal coal lands for which an application for a non-competitive coal lease has been made as a result of exploration done under a coal prospecting permit.


TOTAL RESERVE BASE (RB) OF FEDERAL COAL PER SECTION—In millions of short tons, calculated for each section of Federal land following the guidelines given in U.S. Geol. Survey Bulletin 1450-B. To convert short tons to metric tons, multiply short tons by 0.9072.



SECTION OF LAND—Showing lots and lot numbers.

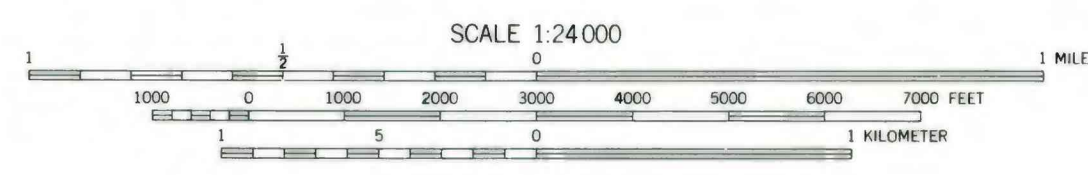
NOTE: BLM Coal Ownership Data current as of October 23, 1978.

REFERENCE

U.S. Bureau of Mines and U.S. Geological Survey, 1976, Coal resource classification system of the U.S. Bureau of Mines and U.S. Geological Survey: U.S. Geol. Survey Bull. 1450-B, 7p.

Base from U.S. Geological Survey, 1953

Compiled in 1978/79



This report has not been edited for conformity with U.S. Geological Survey editorial standards or stratigraphic nomenclature.

COAL RESOURCE OCCURRENCE MAP OF THE SOUTHEAST QUARTER OF THE NOTOM 15-MINUTE QUADRANGLE, GARFIELD COUNTY, UTAH
BY
DAMES AND MOORE
1979