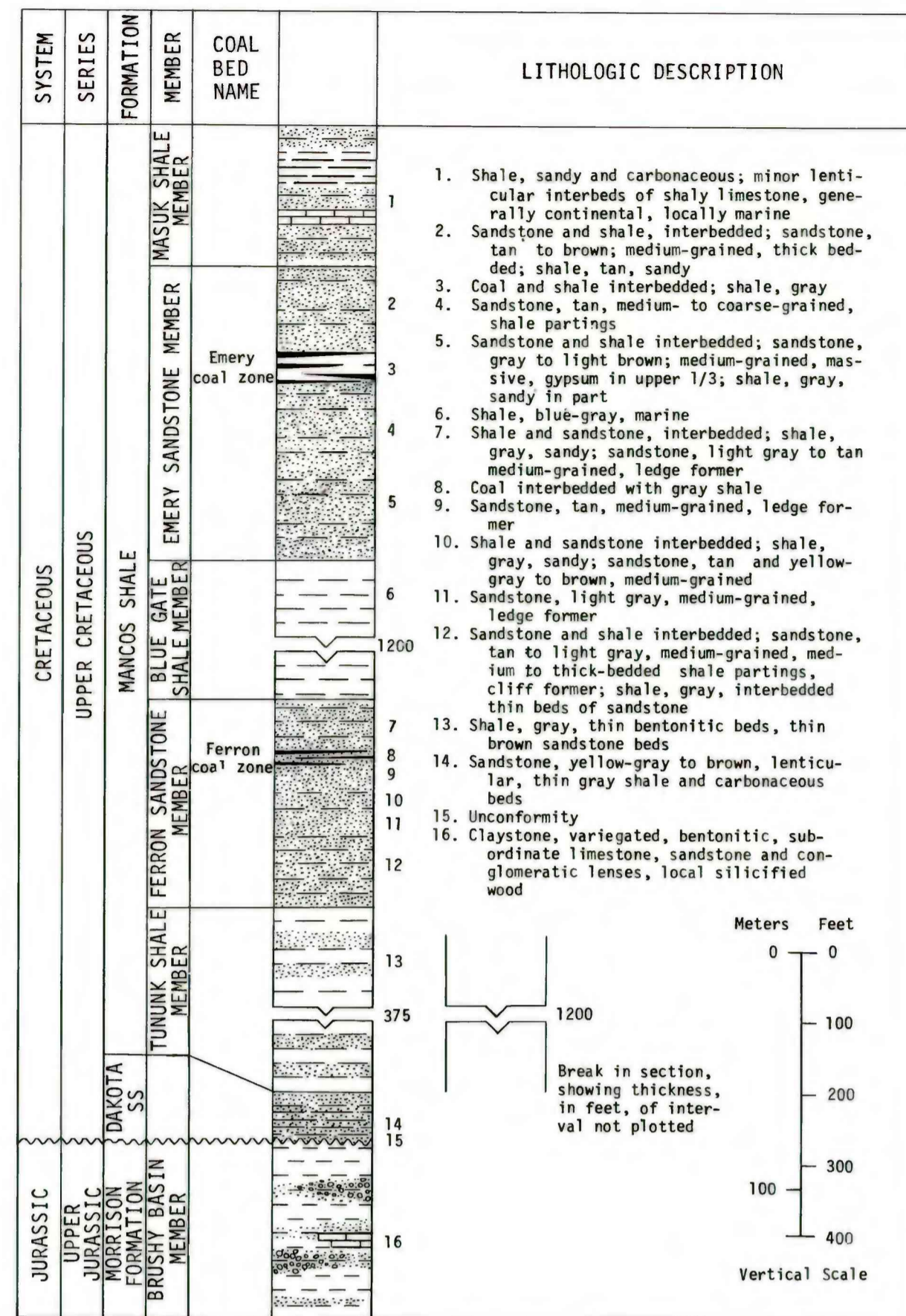
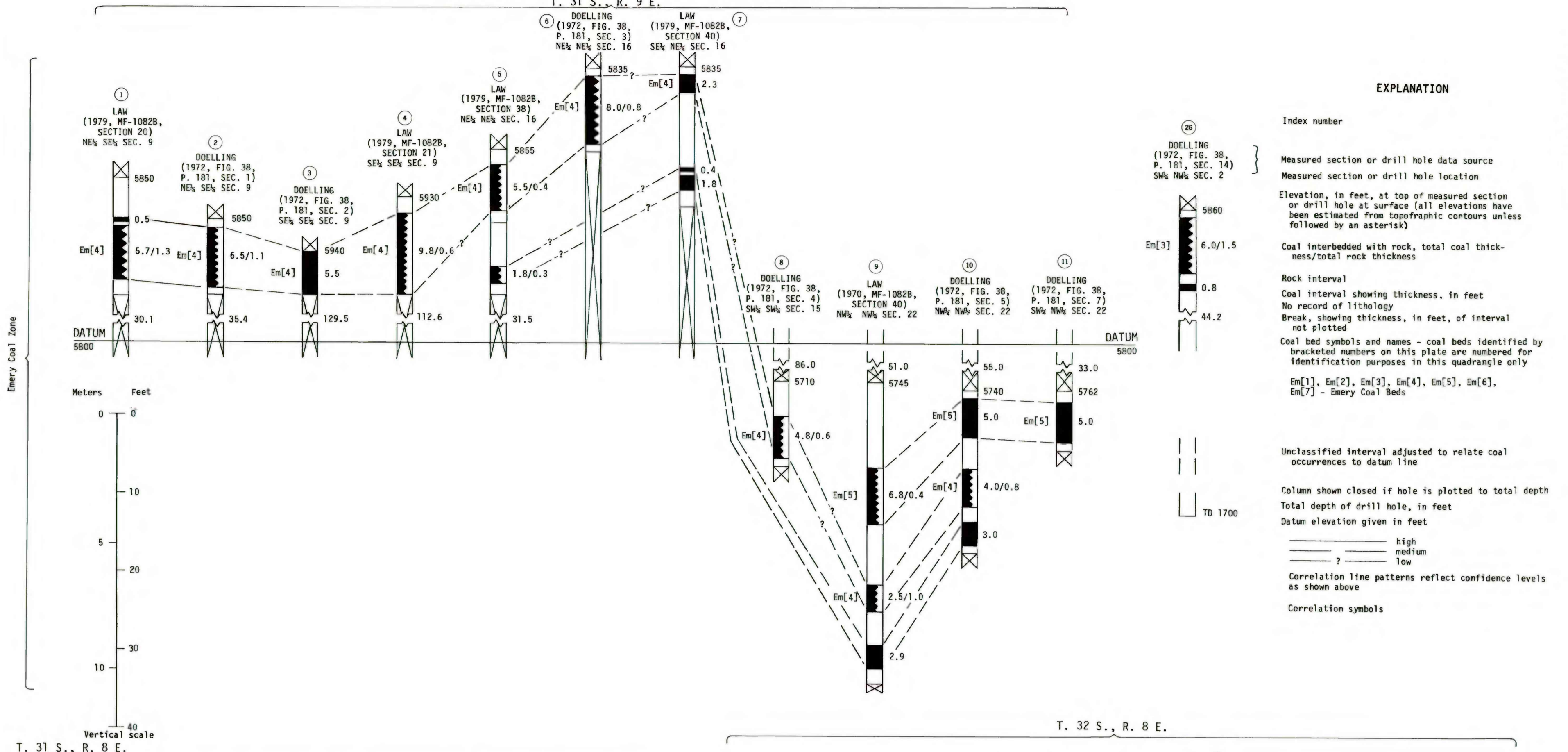


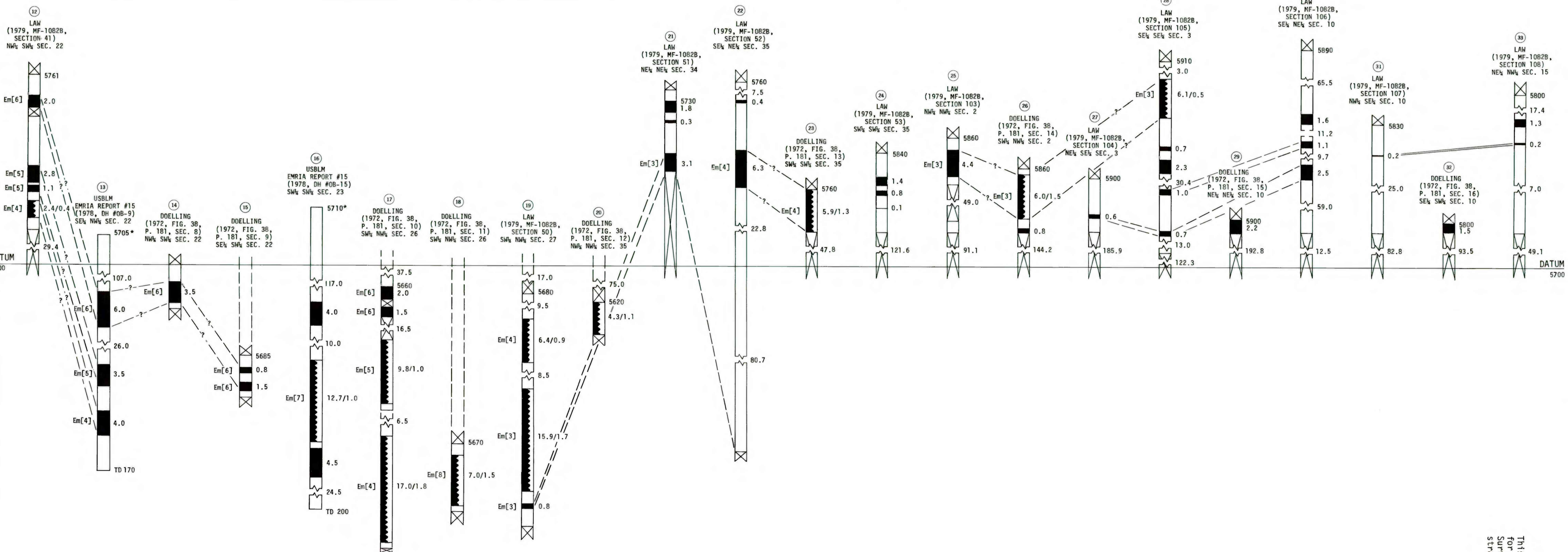
COMPOSITE COLUMNAR SECTION



CORRELATION OF COAL BEDS IN DRILL HOLES AND MEASURED SECTIONS



UNITED STATES  
DEPARTMENT OF THE INTERIOR  
GEOLOGICAL SURVEY



COAL RESOURCE OCCURRENCE MAP OF THE SOUTHEAST QUARTER OF THE NOTOM 15-MINUTE QUADRANGLE, GARFIELD COUNTY, UTAH  
BY  
DAMES AND MOORE  
1979

PLATE 3  
Sheet 1 of 2  
COAL DATA SHEET  
Compiled in 1979

This report has not been edited for conformity with U.S. Geological Survey editorial standards or stratigraphic nomenclature.

OPEN FILE REPORT 80-121  
PLATE 3 OF 18