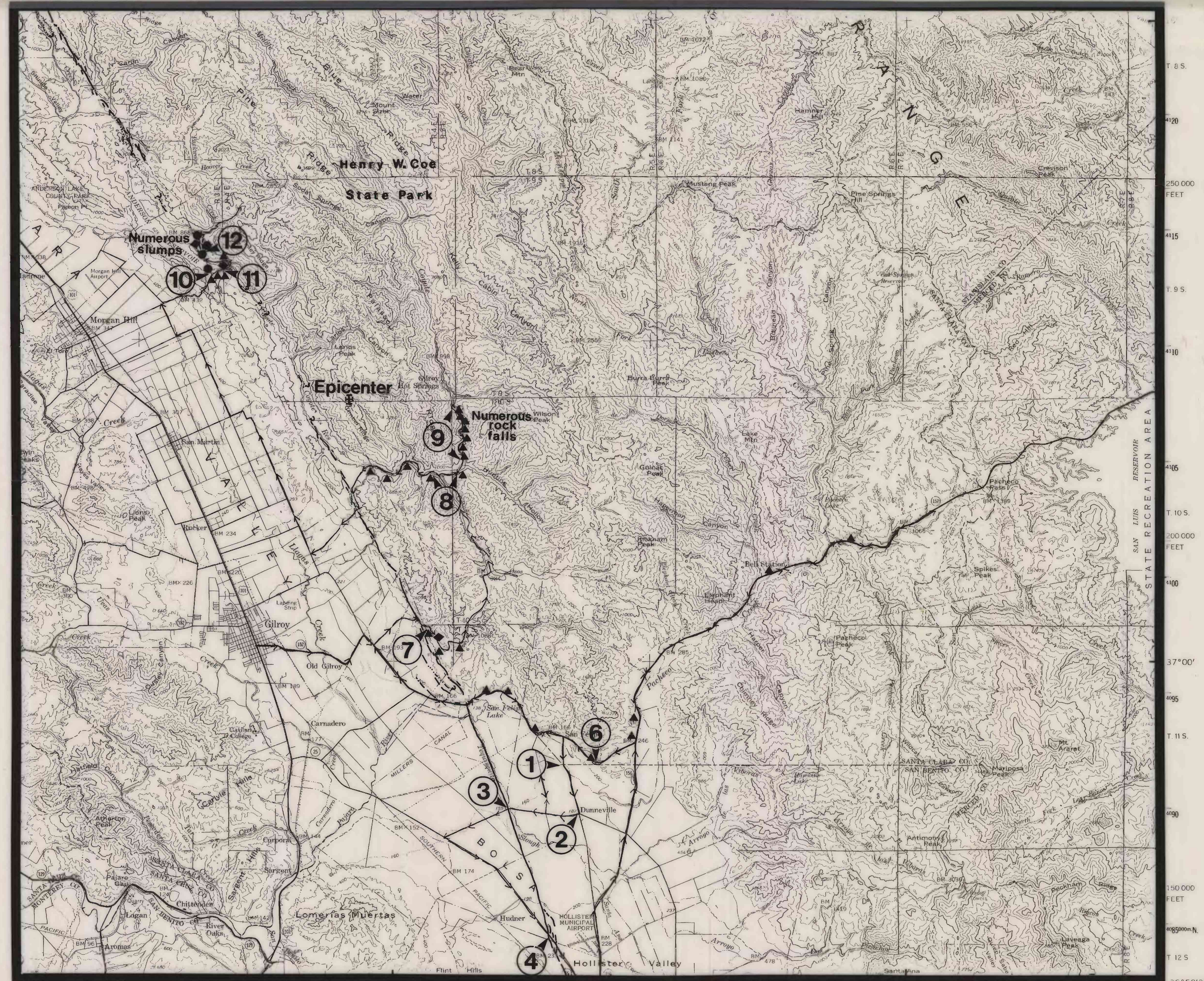
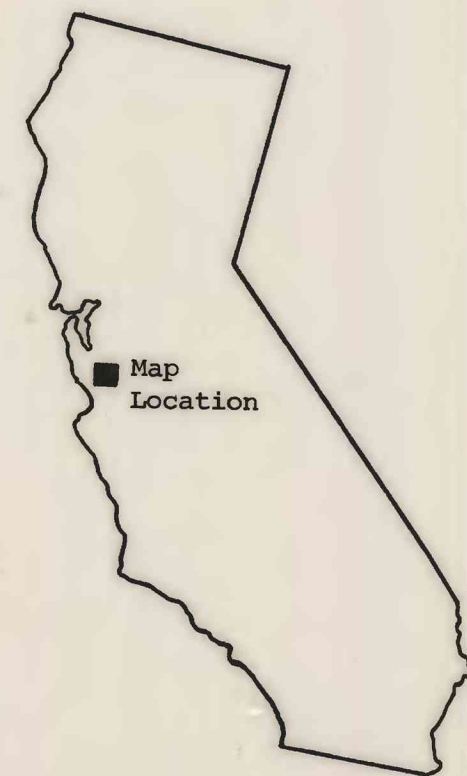


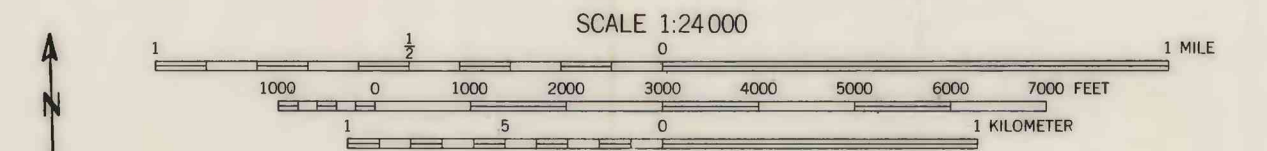
- Explanation
- ⑧ Site described in text
 - ▲ Rock fall
 - Rotational slump
 - ◆ Cracking of highway shoulder or turnout area
 - → Route of August 6 reconnaissance, arrows show direction of travel
 - ? Calaveras fault trace; dashed where location approximate, dotted where concealed
- Fault mapping by Herd (1979) and Herd and others (1979).



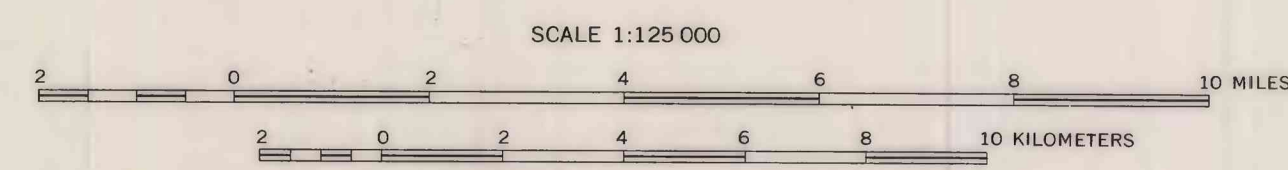
to Hollister
2 km; see inset

INSET

HOLLISTER QUADRANGLE
CALIFORNIA
7.5 MINUTE SERIES (TOPOGRAPHIC)
SW¼ HOLLISTER 1' QUADRANGLE



Contour interval 20 feet
Dashed contours 10 feet
Datum is mean sea level



CONTOUR INTERVAL 200 FEET
DATUM IS MEAN SEA LEVEL
DOTTED LINES REPRESENT 40 FOOT CONTOURS

SAN FRANCISCO BAY REGION
SHEET 3 OF 3