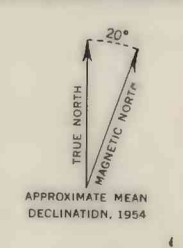
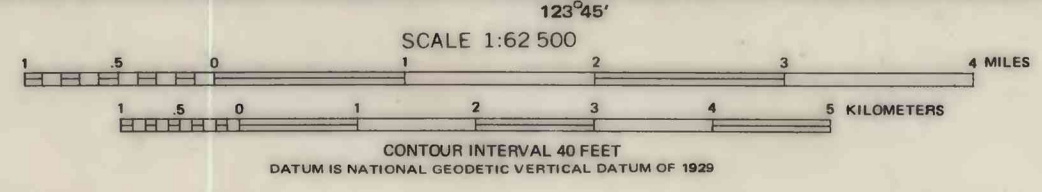
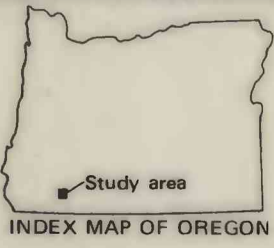




Base from U.S. Geological Survey  
1:62,500 topographic quadrangles



LOCATION OF WATER-QUALITY SAMPLING SITES IN BEAR CREEK BASIN, JACKSON COUNTY, OREGON