DEPARTMENT OF THE INTERIOR
UNITED STATES GEOLOGICAL SURVEY

PREPARED IN COOPERATION WITH THE THE U.S. DEPARTMENT OF ENERGY

OPEN-FILE REPORT
80-191
SHEET 1 OF 4

E





WELL LOCATION

INDEX MAP

SHEET: 1: 1-7
2: 8-15
3: 16-24
4: Drill-stem tests

EXPLANATION

B- Bentonite correlation marker

C- Coal Correlation Marker

J- Correlatable stratigraphic horizon

Unconformity

Facies relationship and (or) formation contact, dashed where questionable.
? used to indicate higher degree of uncertainty.

3 Indicates interval and number of drill stem test in each hole

Cored interval

KB 6981- Elevation of Kelly bushing in feet

DF 7294-Elevation of derrick floor in feet

Marginal marine - general environment of deposition for formation

Perforation Test-Gross interval

Oil and Gas well

Gas well

Shut-in well

Dry and abandoned well

TYPES OF LOGS USED

Left curve - spontaneous potential

Right curves - resistivity and conductivity



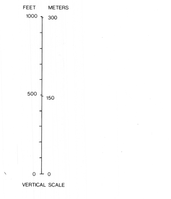

REFERENCES

Keith, R. E., 1961, Rock Springs and Blair formations on and adjacent to the Red Springs Uplift, Sweetwater County, Wyoming, in De Vote, R. W., and Keefer, W. R., eds., Geology of the Cretaceous and Tertiary outcrops, Rock Springs Uplift: Wyoming Geological Association 16th Annual Field Conference Guidebook, p. 43-51.

Smith, J. B., 1961, A summary of stratigraphy and paleontology (Upper Cretaceous and Montana groups, southwestern Wyoming, northwestern Utah, and northeastern Colorado, in Nichols, D. J., ed., Symposium on Late Cretaceous rocks, Wyoming and adjacent areas: Wyoming Geological Association 16th Annual Field Conference Guidebook, p. 105-112.

_____1971, A summary of stratigraphy and paleontology, Upper Colorado and Montana groups, southwestern Wyoming, northwestern Utah, and northeastern Colorado, in De Vote, R. W., and Keefer, R. E., eds., Geologic studies of late Cretaceous and Tertiary outcrops, Rock Springs Uplift: Wyoming Geological Association 19th Annual Field Conference Guidebook, p. 15-24.

Tyler, T. F., 1975a, Preliminary chart showing electric log correlation section BB' of some Upper Cretaceous and Tertiary rocks, Washakie Basin, Wyoming: U.S. Geological Survey Open-file Report 75-351, 4 p.

_____1975b, Preliminary chart showing electric log correlation section AA' of some Upper Cretaceous and Tertiary rocks, Washakie Basin, Wyoming: U.S. Geological Survey Open-file Report 75-351, 4 p.

_____1979a, Preliminary chart showing electric log correlation section CC' of some Upper Cretaceous and Tertiary rocks, Green River Basin, Wyoming: U.S. Geological Survey Open-file Report 79-294, 4 p.

_____1979b, Preliminary chart showing electric log correlation section DD' of some Upper Cretaceous and Tertiary rocks, Red Creek Uplift, Wyoming: U.S. Geological Survey Open-file Report 79-295, 4 p.

_____1979c, Preliminary chart showing electric log correlation section EE' of some Upper Cretaceous and Tertiary rocks, Red Springs Uplift, Wyoming: U.S. Geological Survey Open-file Report 79-296, 4 p.

PRELIMINARY CHART SHOWING ELECTRIC LOG CORRELATION SECTION E-E' OF SOME UPPER CRETACEOUS AND TERTIARY ROCKS, CHEROKEE RIDGE, WYOMING

By
THEODORE F. TYLER

1980