DEPARTMENT OF THE INTERIOR
UNITED STATES GEOLOGICAL SURVEY

PREPARED IN COOPERATION WITH
SOUTHWEST FLORIDA WATER MANAGEMENT DISTRICT
AND LOCAL AGENCIES

OPEN-FILE REPORT NO. 80-210
SHEET 1 OF 2

HYDROGRAPHS OF SELECTED WELLS TAPPING THE SURFICIAL AND FLORIDAN AQUIFERS

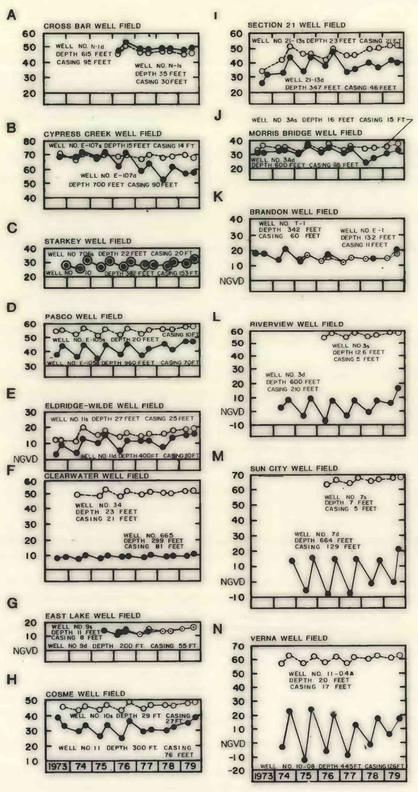

WATER-TABLE CONTOURS IN THE SURFICIAL AQUIFER

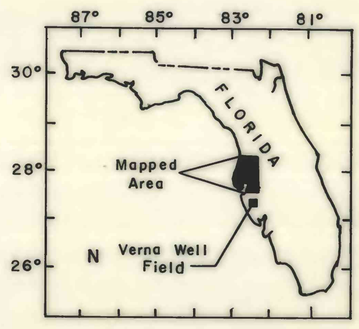

EXPLANATION

□	WELL-FIELD BOUNDARY-- Shows generalized boundary of well-field area.
—20—	WATER-TABLE CONTOUR-- Shows altitude of water-table surface. Contour interval 2, 5, 10, and 20 feet. Hachures indicate depressions. Datum is National Geodetic Vertical Datum of 1929. Some contours are highly generalized in areas where water-table observations are not available and based on land altitude only.
33 ◎ Idle Echo ◉ Pumping	MUNICIPAL SUPPLY WELLS-- Shows location of and number or name of well.
● E-107s	OBSERVATION WELL-- Shows location of well data point. Well number indicates hydrograph shown on well-field figures.
▲	SURFACE-WATER GAGE-- Shows location of surface-water gage.
R =	WATER-LEVEL RECORDER-- Shows location of water-level recorder.
K	Letter refers to hydrograph and corresponding well-field identification letter.

A

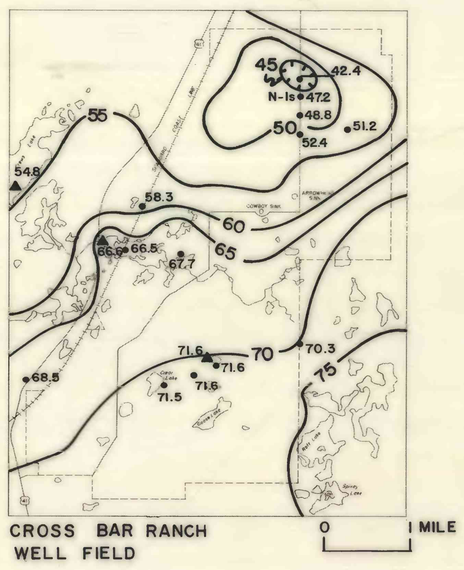

CROSS BAR RANCH WELL FIELD 0 1 MILE

B

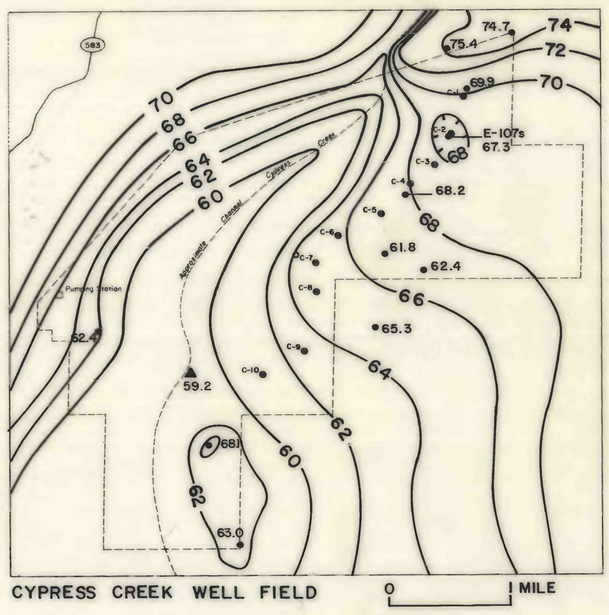

CYPRESS CREEK WELL FIELD 0 1 MILE

C

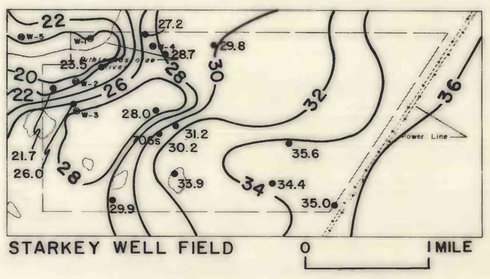

STARKEY WELL FIELD 0 1 MILE

D

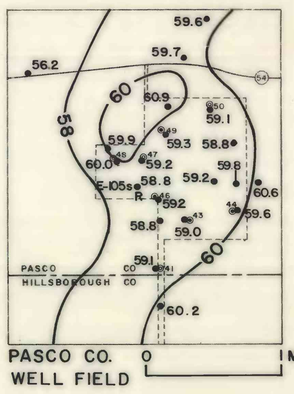

PASCO CO. WELL FIELD 0 1 MILE

E

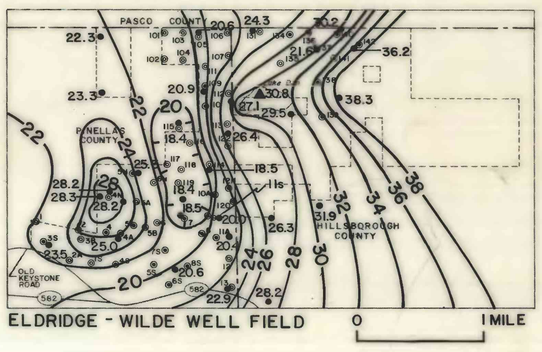

ELDRIDGE - WILDE WELL FIELD 0 1 MILE

F

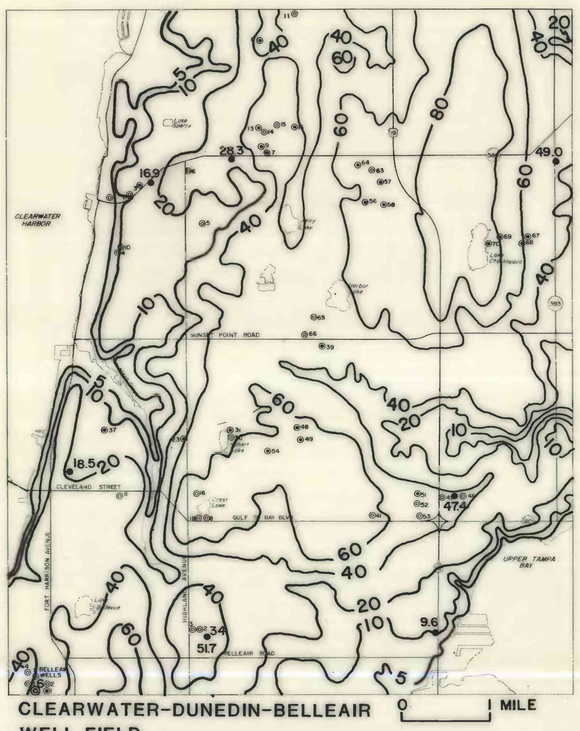

CLEARWATER-DUNEDIN-BELLEAIR WELL FIELD 0 1 MILE

G

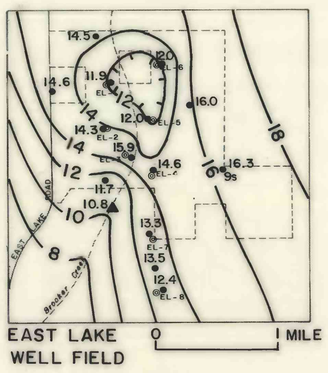

EAST LAKE WELL FIELD 0 1 MILE

H

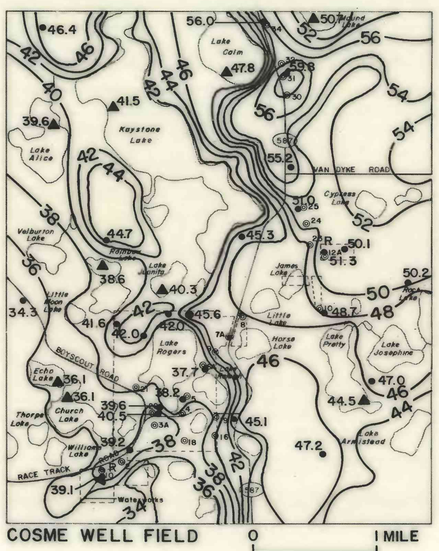

COSME WELL FIELD 0 1 MILE

I

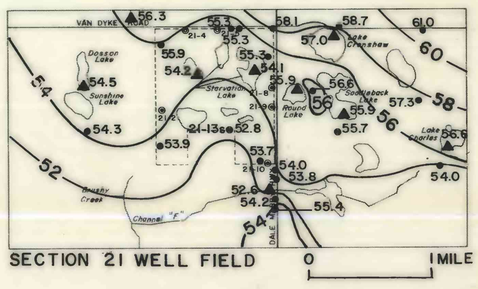

SECTION 21 WELL FIELD 0 1 MILE

J

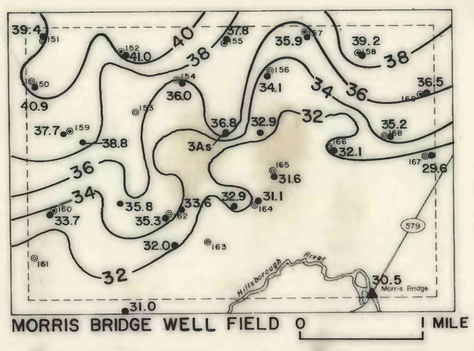

MORRIS BRIDGE WELL FIELD 0 1 MILE

K

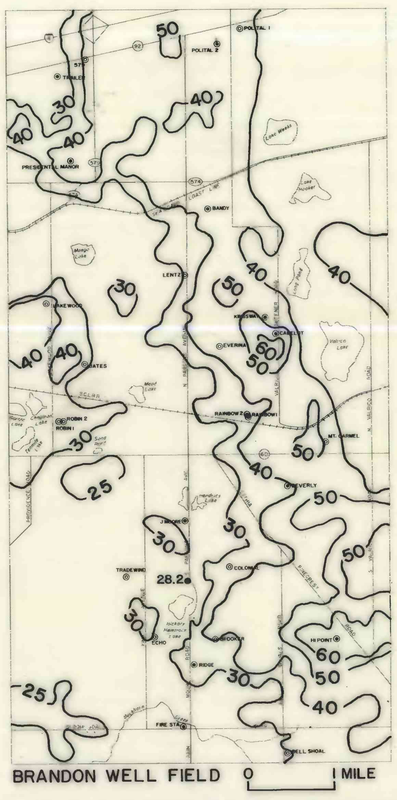

BRANDON WELL FIELD 0 1 MILE

L

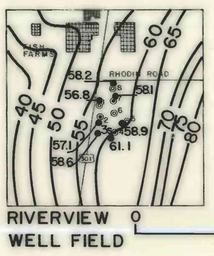

RIVERVIEW WELL FIELD 0 1 MILE

M

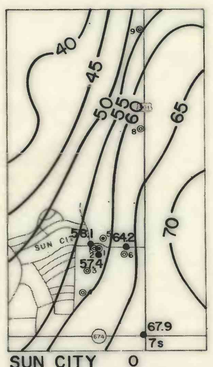

SUN CITY WELL FIELD 0 1 MILE

N

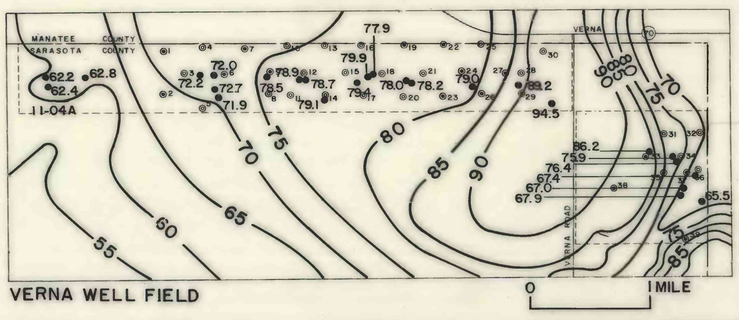

VERNA WELL FIELD 0 1 MILE

GROUND-WATER LEVELS IN SELECTED WELL FIELDS AND IN WEST-CENTRAL FLORIDA, SEPTEMBER 1979

BY

D.K. YOBBI, L.R. MILLS, and W.M. WOODHAM