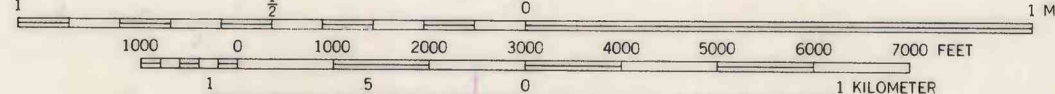
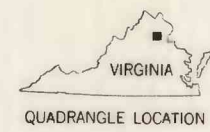
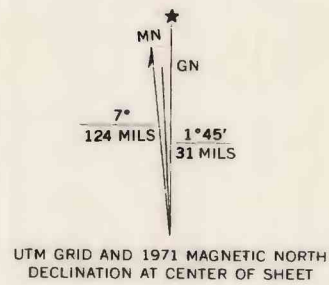




SCALE 1:24,000



CONTOUR INTERVAL 20 FEET
DATUM IS MEAN SEA LEVEL



Geology by K. Y. Lee, 1976; compiled,
1979, assisted by B. D. Leavy

Geology of the Culpeper Basin in Warrenton Quadrangle, Fauquier County, Va.

By
K. Y. Lee
1980

U.S. Geological Survey
OPEN FILE MAP
This map is preliminary and has not
been edited for conformity with
Geological Survey standards or
nomenclature.