DEPARTMENT OF THE INTERIOR
UNITED STATES GEOLOGICAL SURVEY

OPEN-FILE REPORT
80-830
Sheet 3 of 4



EXPLANATION

Contour Interval.....10 gammas
Grid Interval.....0.25 mile
Flight Altitude.....500 feet
Flight Line Spacing.....1 mile
Instrumentation.....PDP-11/35 Data Acquisition System and Geometrics G-803 Proton Magnetometer
Flown and Compiled.....June 1979

Flight line paths are shown by labeled dashed lines.

Flown and compiled by:
Geodata International, Inc.
under contract to the
U.S. Geological Survey

This map is preliminary and has not been edited or reviewed for conformity to Geological Survey standards.
The use of brand names is for descriptive purposes only and does not necessarily constitute endorsement by the U.S. Geological Survey.

AEROMAGNETIC MAP OF THE MANISTIQUE LAKES AREA, MICHIGAN

BY

U.S. GEOLOGICAL SURVEY

1980

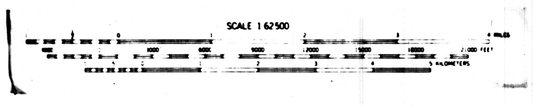

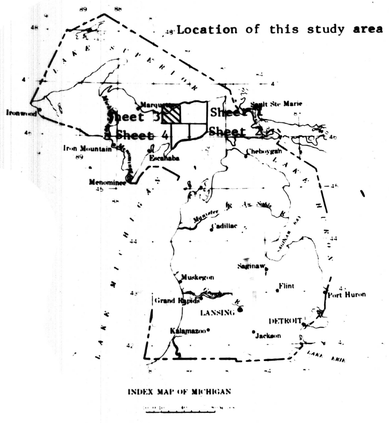

INDEX MAP OF MICHIGAN