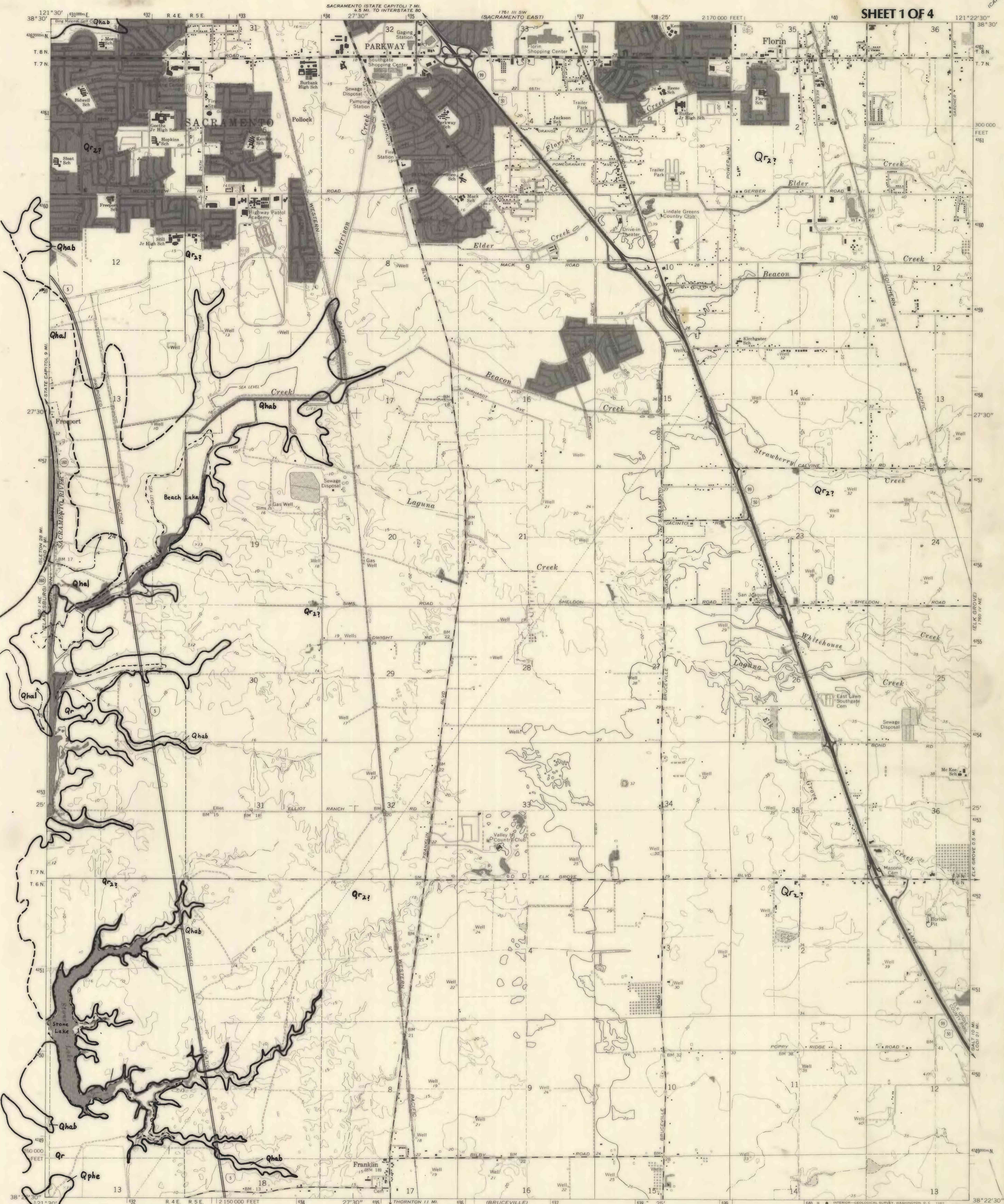
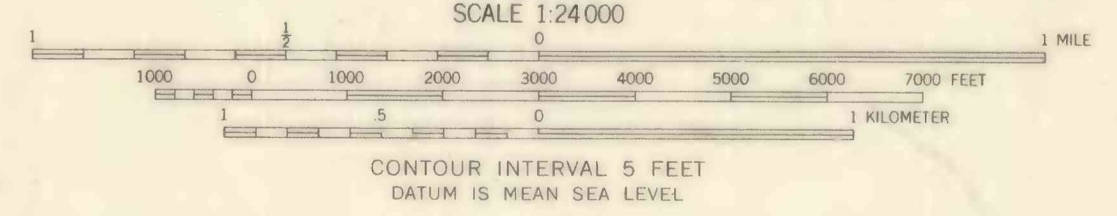
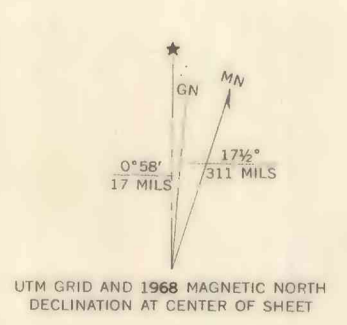


1781 III SW  
(SACRAMENTO EAST)



Maped, edited, and published by the Geological Survey  
 Control by USGS and USC&GS  
 Topography by photogrammetric methods from aerial photographs taken 1966. Field checked 1968  
 Supersedes map surveyed 1907, revised 1953  
 Polyconic projection. 1927 North American datum  
 10,000-foot grid based on California coordinate system, zone 2  
 1000-meter Universal Transverse Mercator grid ticks, zone 10, shown in blue  
 Red tint indicates areas in which only landmark buildings are shown  
 Fine red dashed lines indicate selected fence lines



CONTOUR INTERVAL 5 FEET  
 DATUM IS MEAN SEA LEVEL

**PRELIMINARY MAPS SHOWING LATE CENOZOIC DEPOSITS OF THE BRUCEVILLE,  
 ELK GROVE, FLORIN, AND CALT QUADRANGLES,  
 SACRAMENTO AND SAN JOAQUIN COUNTIES, CALIFORNIA**

BY BRIAN F. ATWATER AND DENIS E. MARCHAND



**FLORIN, CALIF.**  
 NW 1/4 FRANKLIN 15' QUADRANGLE  
 N3822.5-W12122.5/7.5  
 1968

This report is preliminary and has not been edited or reviewed for conformity with Geological Survey standards and nomenclature.