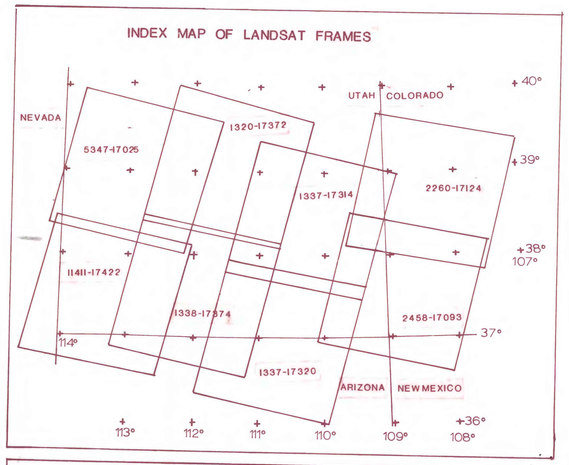

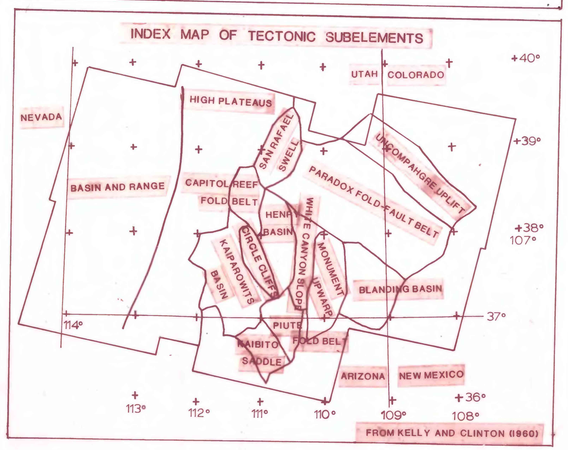



Interpreted by Gary Raines, 1979

SCALE 1:1 000 000

25 0 25 50 75 100 MILES

25 0 25 50 75 100 KILOMETERS

PLATE 1.–MAP OF LINEAR FEATURES IN THE STUDY AREA, SOUTH OF 40° N, UTAH.