


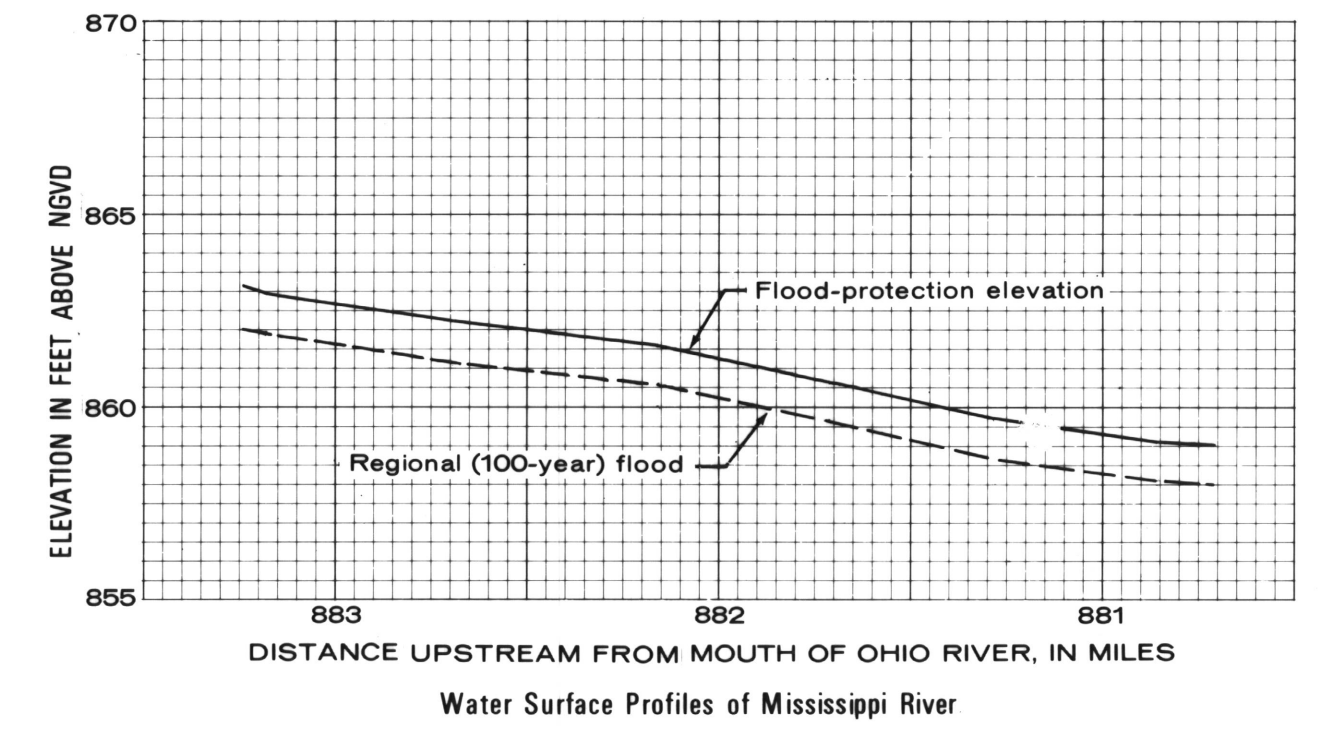
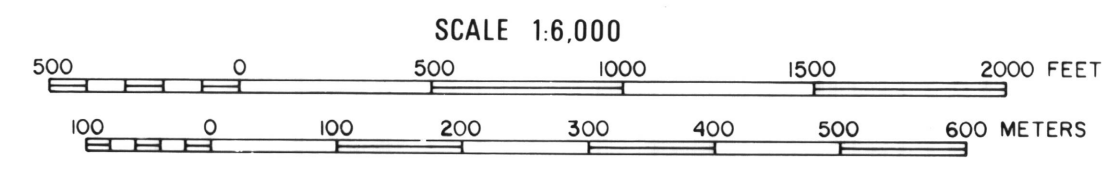


NOTE

MINNESOTA STATE GRID, SOUTH ZONE,
SHOWN AT 1000 FOOT INTERVALS.
VERTICAL DATUM IS NATIONAL GEODETIC
VERTICAL DATUM OF 1929 (NGVD).
DATE OF PHOTOGRAPHY: MAY, 1972

EXPLANATION

-  AREA INUNDATED BY 500-YEAR FLOOD
-  AREA INUNDATED BY REGIONAL (100-YEAR) FLOOD
-  RIVER MILES UPSTREAM FROM MOUTH OF OHIO RIVER



Base made for U.S. Geological Survey
by Mark Hurd Aerial Surveys, Inc.

FLOOD-PLAIN AREAS OF THE MISSISSIPPI RIVER, MILE 880.7 to MILE 883.2

By
George H. Carlson and Lowell C. Guetzkow

1980

U. S. GEOLOGICAL SURVEY
ST. PAUL, MINNESOTA