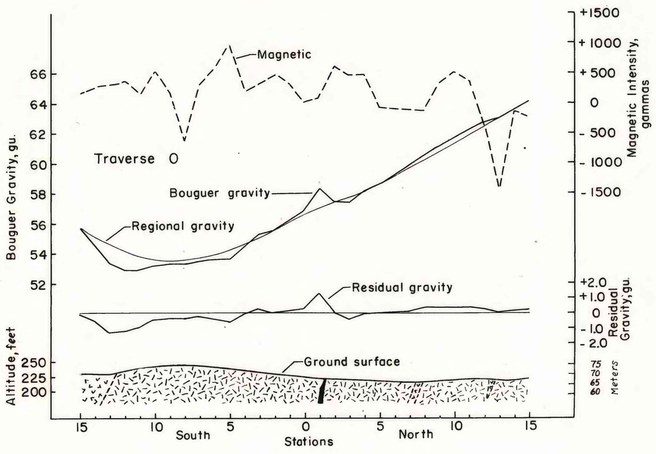

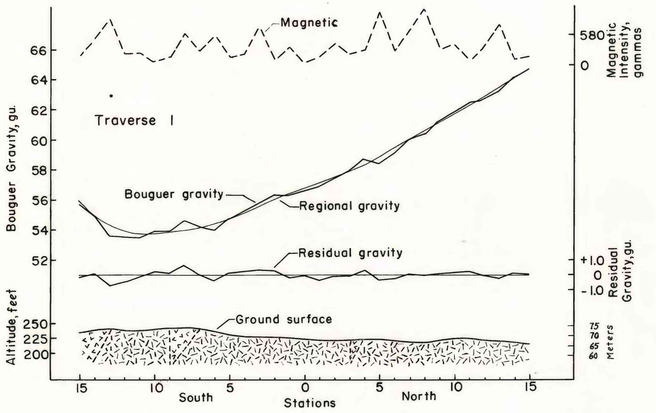

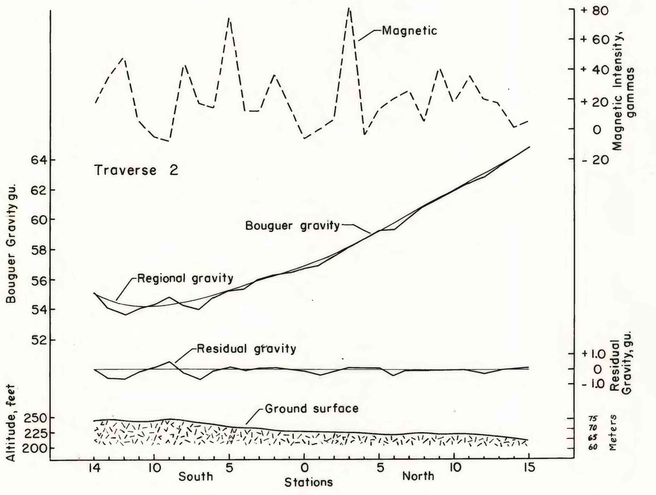

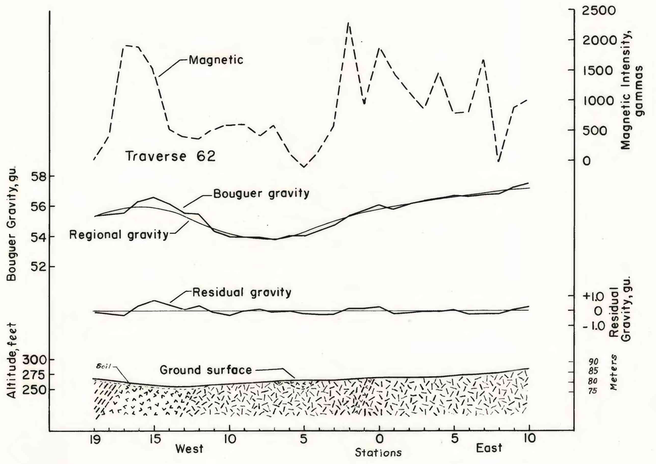

EXPLANATION

Serpentinized peridotite and dunite

Feldspathic rock

Volcanic rock

Chromite

Inferred contact

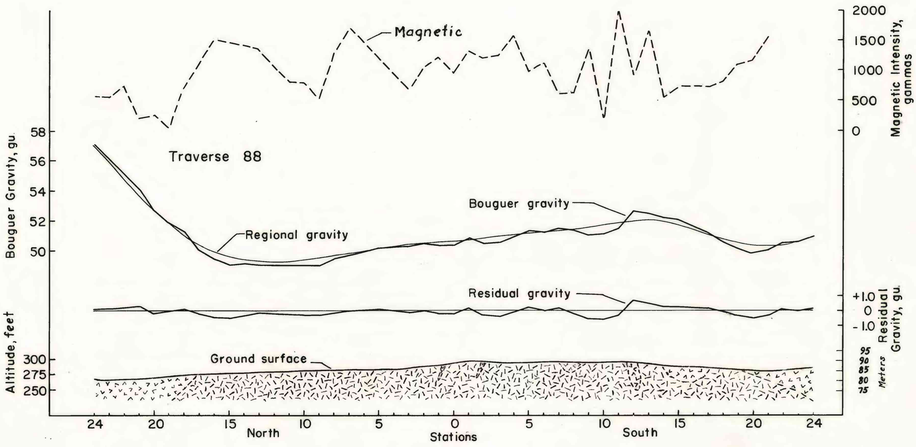

Scale

0 100 200 300 Meters

0 200 400 600 800 1000 Feet

This map is preliminary and has not been reviewed for conformity with U.S. Geological Survey editorial standards and stratigraphic nomenclature.

Figure 7. Magnetic, gravity, and geologic profiles along traverses 0, 1, 2, 62, and 88 in the Victoria area.