UNITED STATES
DEPARTMENT OF THE INTERIOR
GEOLOGICAL SURVEY

OPEN-FILE REPORT 80-1174

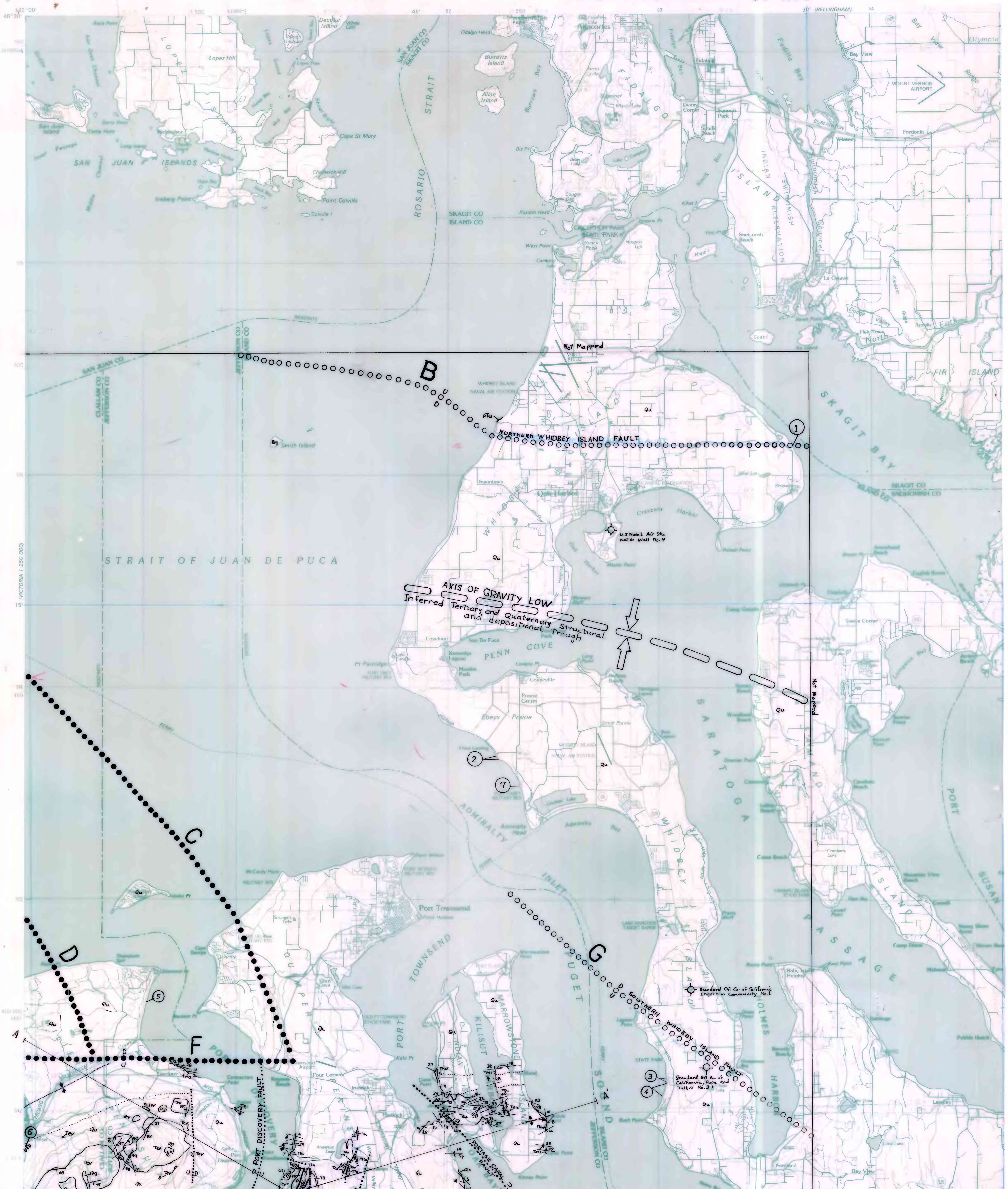

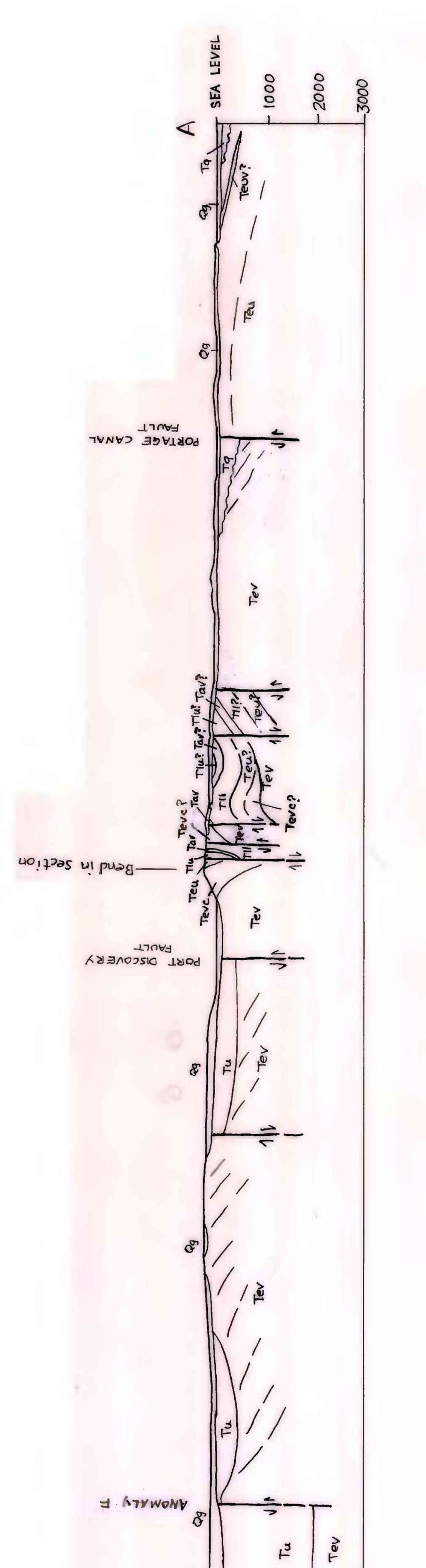

Mapped, edited, and published by the Geological Survey

Compiled in 1975 from USGS 1:24 000 and 1:62 500-scale topographic maps dated 1951-1973. See index for dates of individual maps

Planimetry revised from aerial photographs taken 1953-1973. Revised information not field checked

Projection and 10 000-metre grid, north zone Universal Transverse Mercator
50 000-foot grid ticks based on Washington coordinate system, zone 10
1927 North American datum

INDEX TO 1:24 000 AND 1:62 500-SCALE MAPS

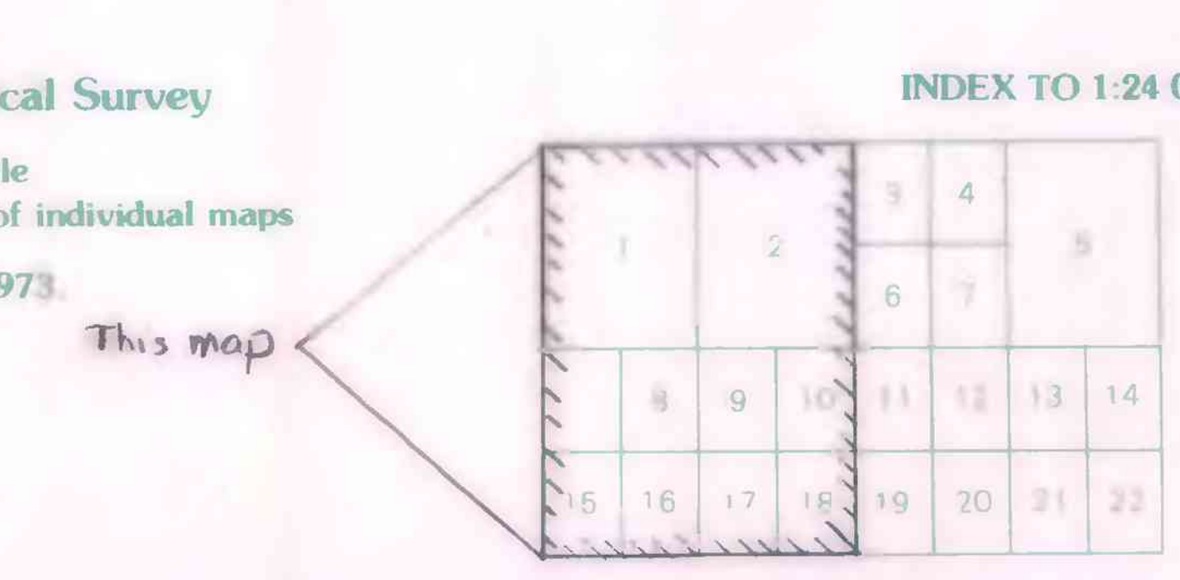

1 Richardson—1957
2 Deception Pass—1951
3 La Conner—1968
4 Mount Vernon—1968
5 Clear Lake—1968
6 Utsalady—1968
7 Conway—1968
8 Port Townsend North—1953
9 Coupeville—1953
10 Camano—1968
11 Juniper Beach—1968
12 Stanwood—1968
13 Arlington West—1973
14 Arlington East—1968
15 Gardiner—1953
16 Port Townsend South—1953
17 Nordland—1953
18 Freeland—1968
19 Langley—1968
20 Tulalip—1968
21 Marysville—1956
22 Lake Stevens—1968

UTM GRID AND 1975 MAGNETIC NORTH DECLINATION AT CENTER OF MAP

SCALE 1:100 000

CONTOUR INTERVAL 50 METRES
NATIONAL GEODETIC VERTICAL DATUM OF 1929

BEDROCK GEOLOGIC AND QUATERNARY TECTONIC MAP OF THE PORT TOWNSEND AREA, WASHINGTON

By

Howard D. Gower

1980

This map complies with national map accuracy standards
FOR SALE BY U.S. GEOLOGICAL SURVEY, DENVER, COLORADO 80225, OR RESTON, VIRGINIA 22092

U. S. Geological Survey
OPEN FILE REPORT
This report is preliminary and has not been reviewed for conformity with U.S. Geological Survey editorial standards and stratigraphic nomenclature.