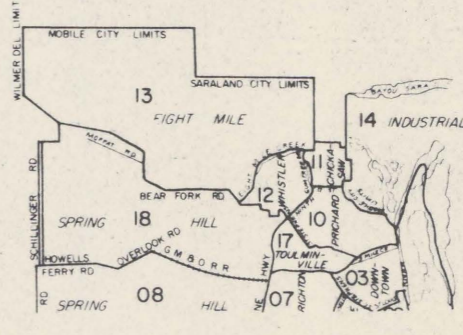
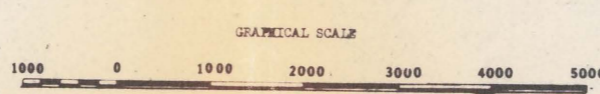





Base map furnished by City of Mobile, Alabama



(200)
R290
no. 80-1183

FLOOD OF APRIL 13, 1980 MOBILE, ALABAMA



U.S. Geological Survey
MAR 23 2001
Denver Library

MOBILE SE CITY OF MOBILE ALABAMA