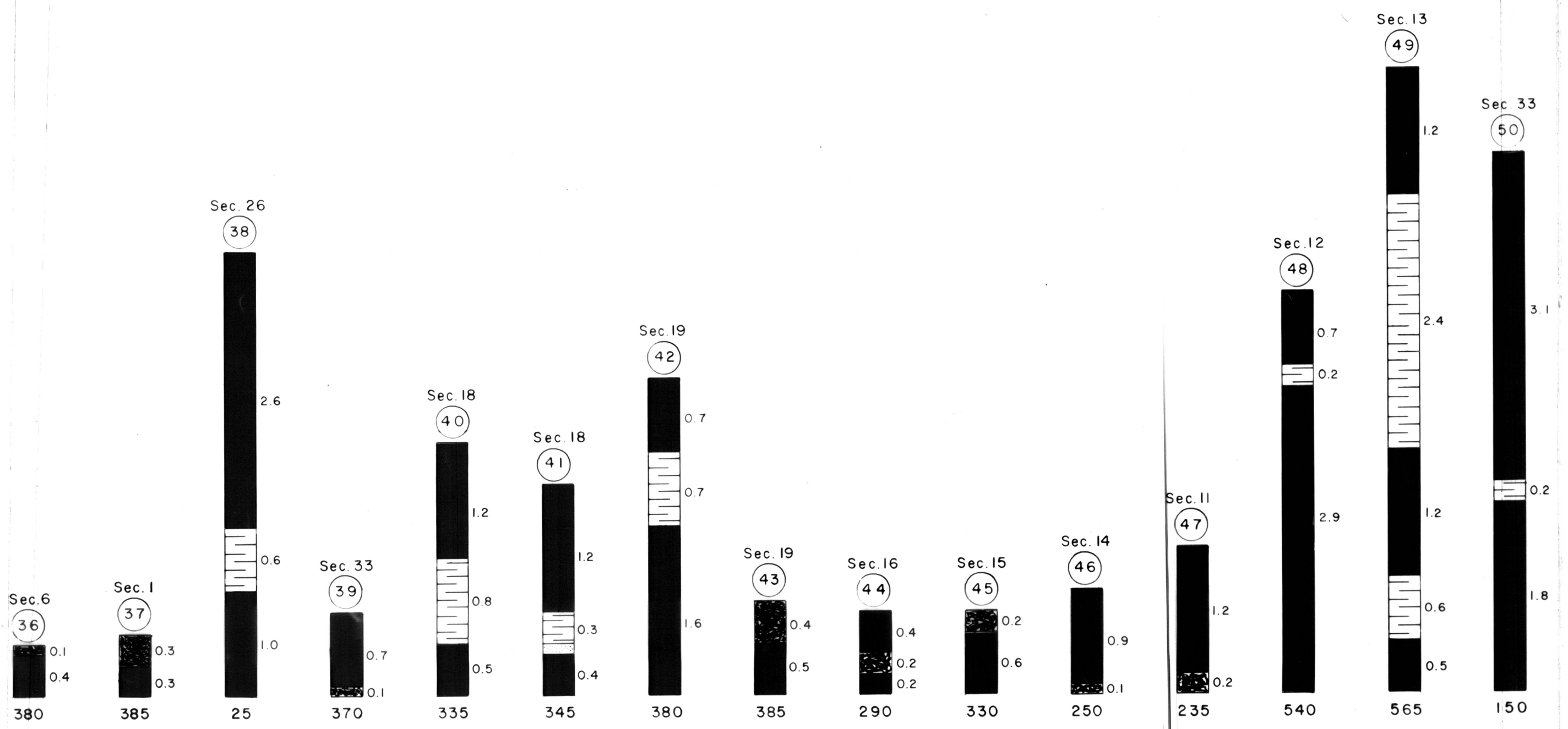


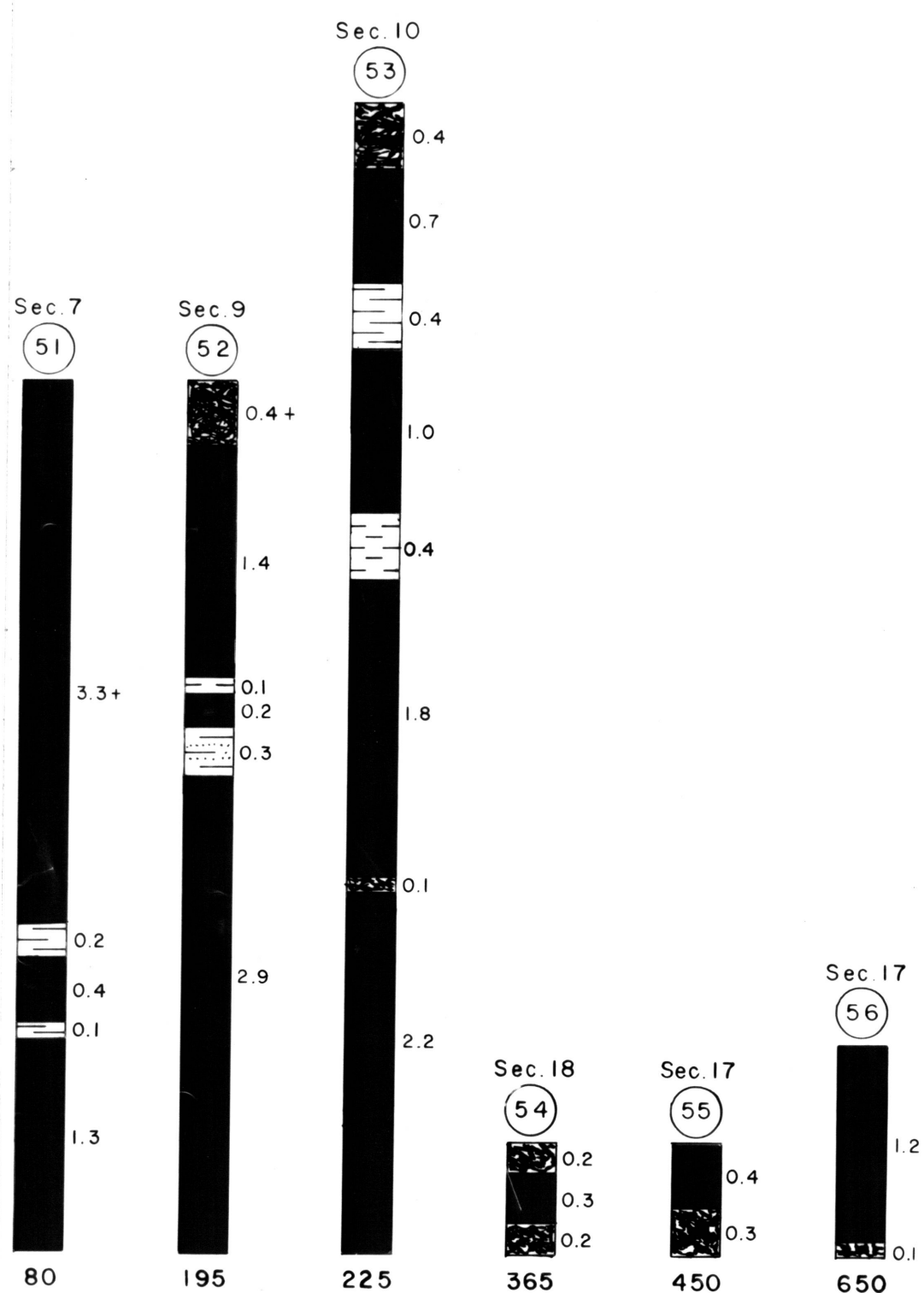
T. 3 N., R. 92 W. T. 3 N., R. 93 W.

T. 4 N., R. 93 W.

T. 3 N., R. 93 W.

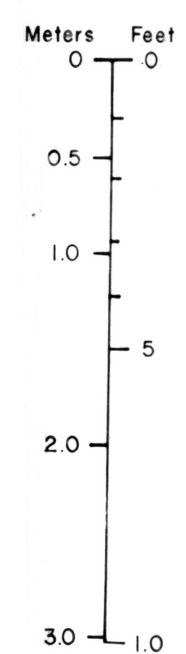


T. 2 N., R. 93 W.



EXPLANATION

- Sec. 9 (52) Location shown on geologic map
- 0.6 Coal
- 0.3 Coal and shale thinly interbedded
- 0.3 Carbonaceous shale
- 0.4 Shale
- 0.1 Sandstone
- 150 Estimated depth to top of Trout Creek Sandstone Member



All measurements in meters

COAL SECTIONS